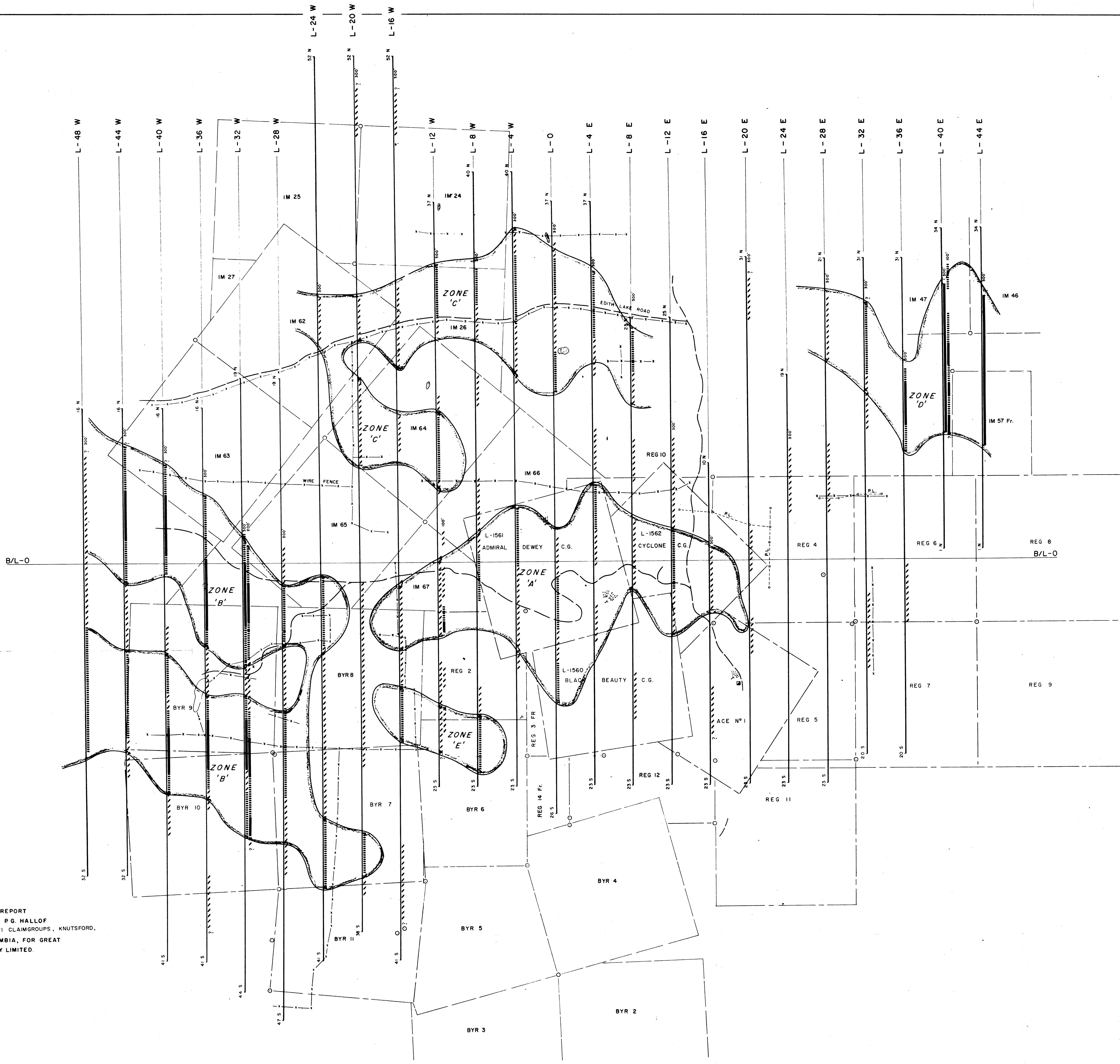
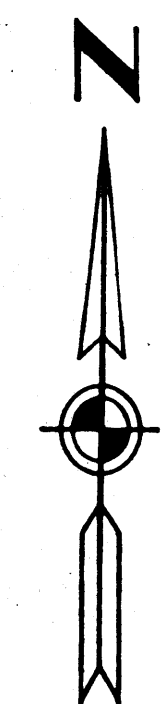
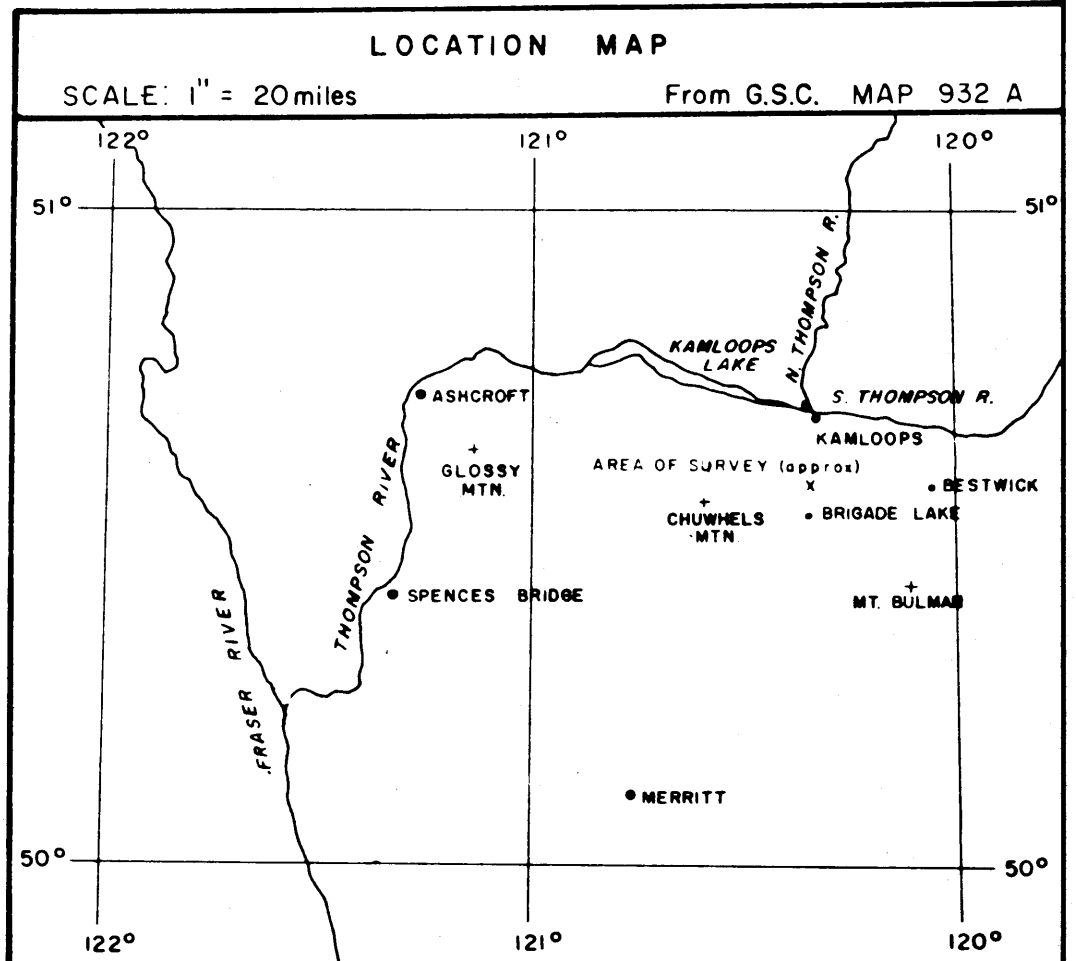


McPHAR GEOPHYSICS
INDUCED POLARIZATION AND RESISTIVITY SURVEY
PLAN MAP

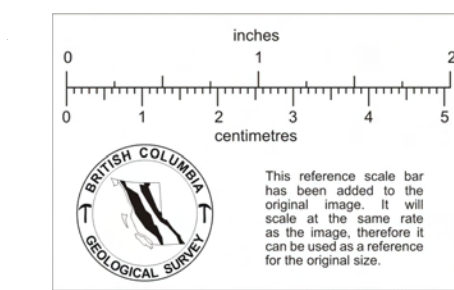


NOTE
TO ACCOMPANY GEOPHYSICAL REPORT
BY A.W. MULLAN, (P. ENG.) AND P.G. HALLOF
(P. ENG.), ON THE BYR AND ACE 1 CLAIMGROUPS, KNUTSFORD,
KAMLOOPS M.D., BRITISH COLUMBIA, FOR GREAT
PLAINS DEVELOPMENT COMPANY LIMITED.
DATED: DEC. 4, 1969.



SURFACE PROJECTION
OF ANOMALOUS ZONES
DEFINITE
PROBABLE
POSSIBLE
Number at the end of anomaly
indicates spread used.

GREAT PLAINS DEVELOPMENT COMPANY OF CANADA LTD.
IRON MASK CLAIMS PROSPECT, KAMLOOPS M.D., B.C.
SCALE
ONE INCH EQUALS FOUR HUNDRED FEET



ANOMALOUS IP ZONE

93INE010
PROPERTY FILE

