


Galaxy shaft: 19 JULY 1956

CIS-009

JMC56-73 from 1

009611

13' 70W dip 70N
17' 90 " ~~55~~ 50N
19' 55W " ~~55~~ 85N
25' (6W-95E, 85N
11AE-50W, 70S

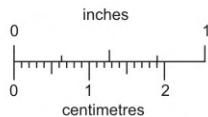


Sample G-1 area 3" of

92I/9W

92I/NE-7,99

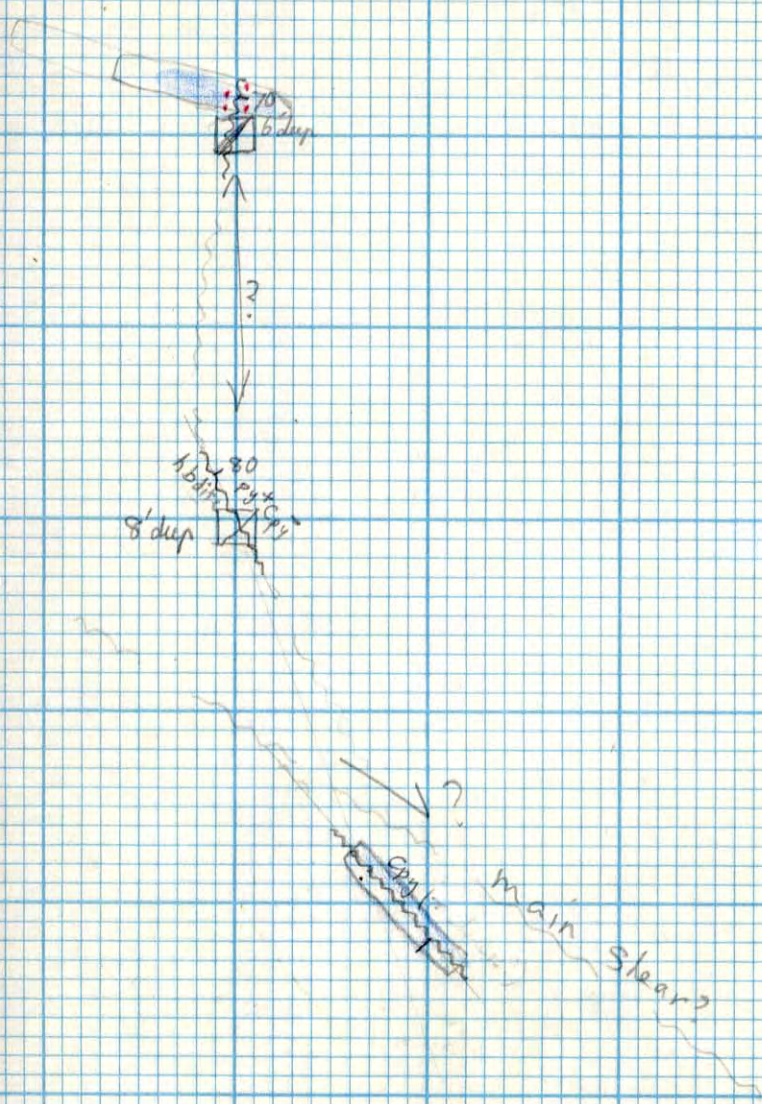
1" = 20'



This reference scale bar has been added to the original image. It will scale at the same rate as the image, therefore it can be used as a reference for the original size.

Scale 1" = 50'

FARGO WKGS (IM1-118)
(616/74)



0 inches 1

0 1 2 centimetres

This reference scale bar has been added to the original image. It will scale at the same rate as the image, therefore it can be used as a reference for the original size.

Gas: mal. (oh. lab)
N 55W shear

Tolins 49
dissim

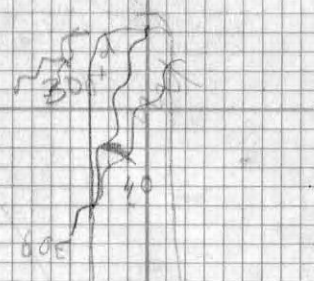
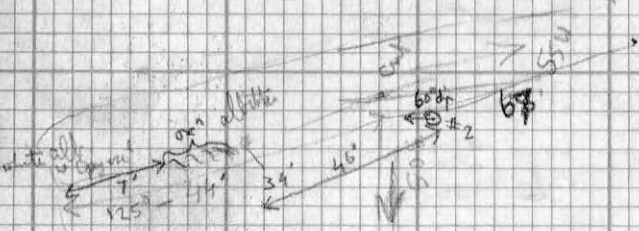
KINGDOM OF ~~UTOPIA~~ WKGS,

KAMLOOPS.

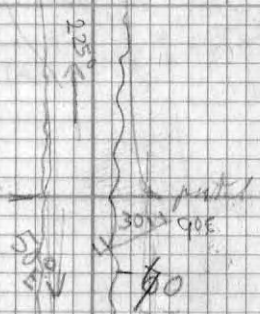
24 JULY 1956

J. M. CARR

Scale 1" = 10'



UTOPIA
24 July 56



flap the and sink (steel off to drain)

Road
50 ft
13 ft

0 inches 1

0 centimetres 1 2

This reference scale bar has been added to the original image. It will scale at the same rate as the image, therefore it can be used as a reference for the original size.

Tracks 1.50
5 road
about opp. formation

25°-15'

8/opp

10°-75'

grey "lithite"

150
75'

25°-60'

slight
ax
mineral
concentration

⊕

grey lithite
72°-51'-20"

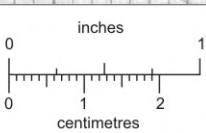
75°

grey lithite
#1
07°-65'
11314
(open end)
summit
slight

77°-60'

120°-55'

1000
200



This reference scale bar has been added to the original image. It will scale at the same rate as the image, therefore it can be used as a reference for the original size.

UTOPIA

100' = 1"

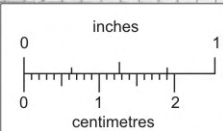



road

small
pit in
allotment

← (should be in line with width)

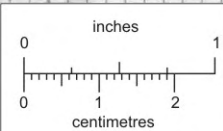
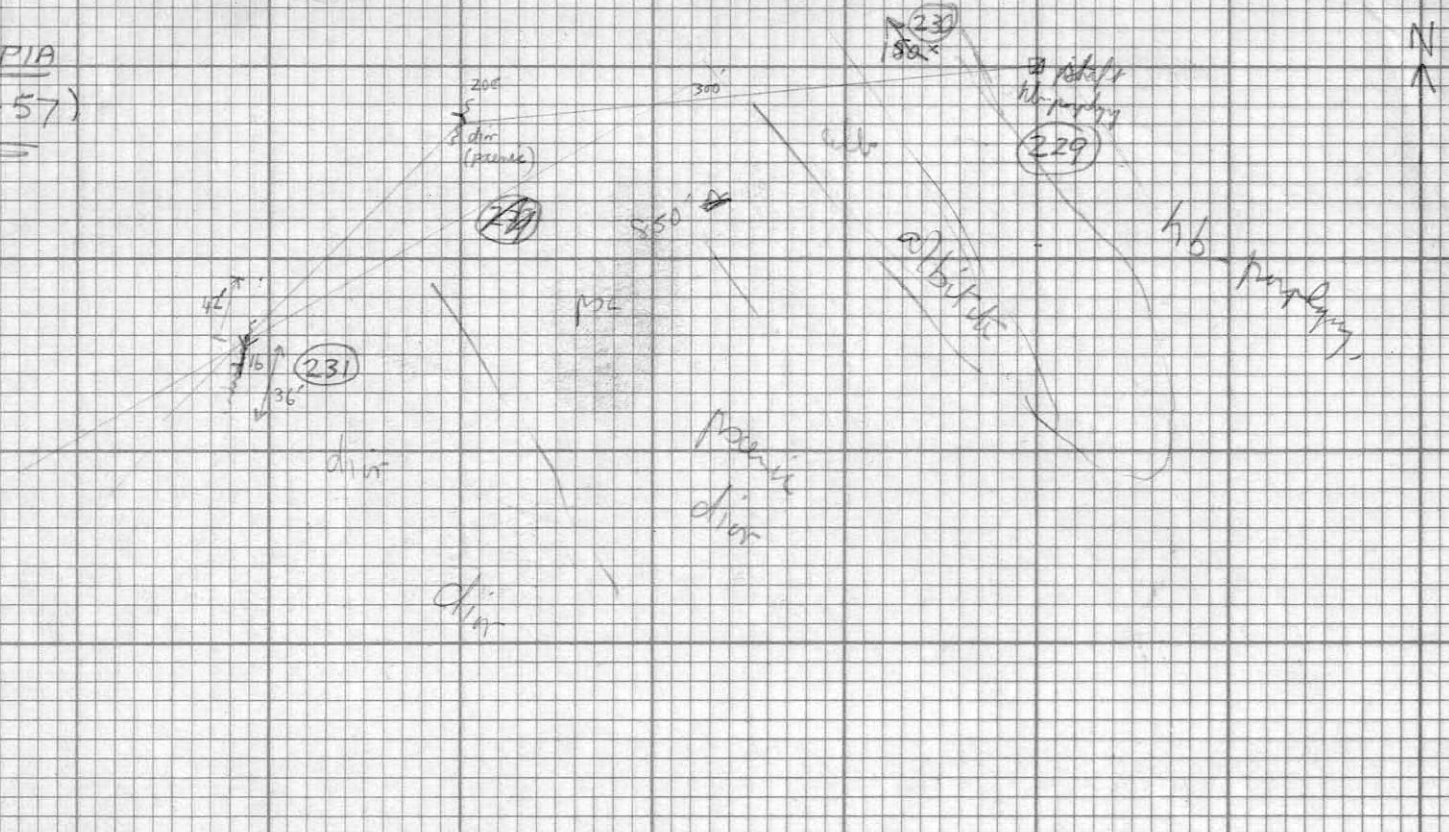
road




BRITISH COLUMBIA
GEOLOGICAL SURVEY

This reference scale bar has been added to the original image. It will scale at the same rate as the image, therefore it can be used as a reference for the original size.

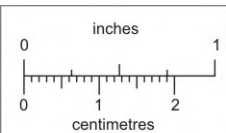
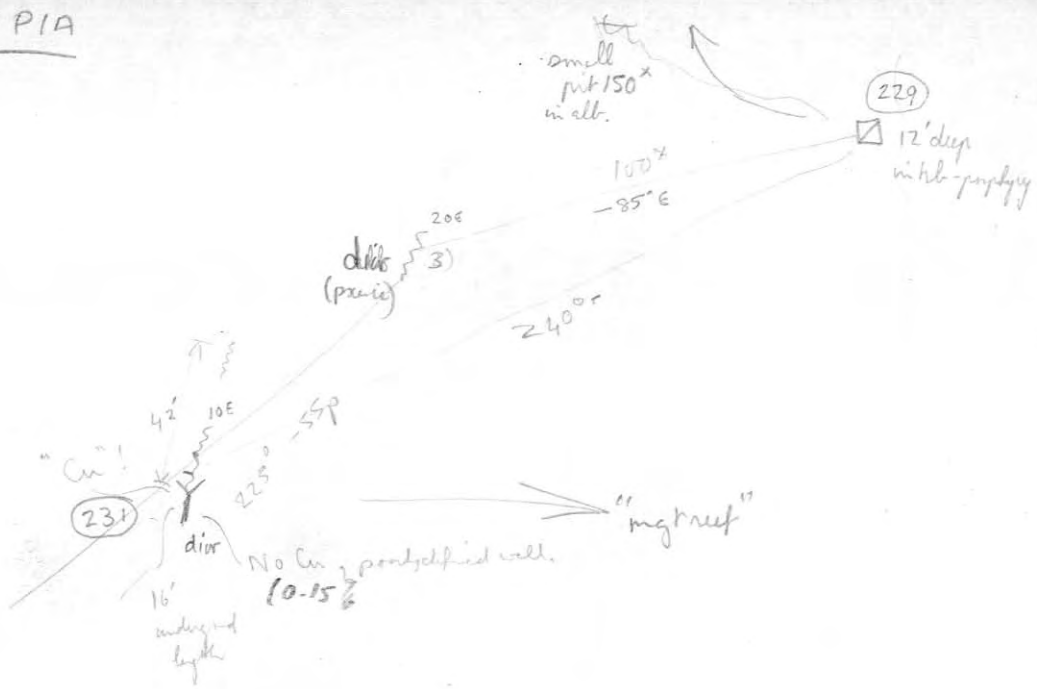
UTOPIA
 (IM6-57)



This reference scale bar has been added to the original image. It will scale at the same rate as the image, therefore it can be used as a reference for the original size.



UTOPIA



This reference scale bar has been added to the original image. It will scale at the same rate as the image, therefore it can be used as a reference for the original size.

W. Madras out (to of pine-land) N of main road

85 x 80
mud on lens
135°

200'

m. fl. dints. 188°

175°

55°

175°

175°

10' mud lens

66' floor

30' m. N50W

fresh mud
95°

N70E

25'

65' exp.

old stone
15'

in part is old
is not mud
is up to floor

125'

65'

0.80

104'

125'

80°

55°

N40E

125'

60'

same
P. con?

135'

153'

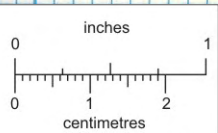
to end

to section 30'
S. of pit & inside
of stone zone

120'

200'

to pit



BRITISH COLUMBIA
GEOLOGICAL SURVEY

This reference scale bar has been added to the original image. It will scale at the same rate as the image, therefore it can be used as a reference for the original size.