

BRITISH COLUMBIA
GEOLOGICAL SURVEY

This reference scale bar has been added to the original image. It will scale at the same rate as the image, therefore it can be used as a reference for the original size.



Mascot Gold Mines Limited

009412

GIANT NICKEL PROJECT

PROPERTY MAP

DATE: OCT. / 1987

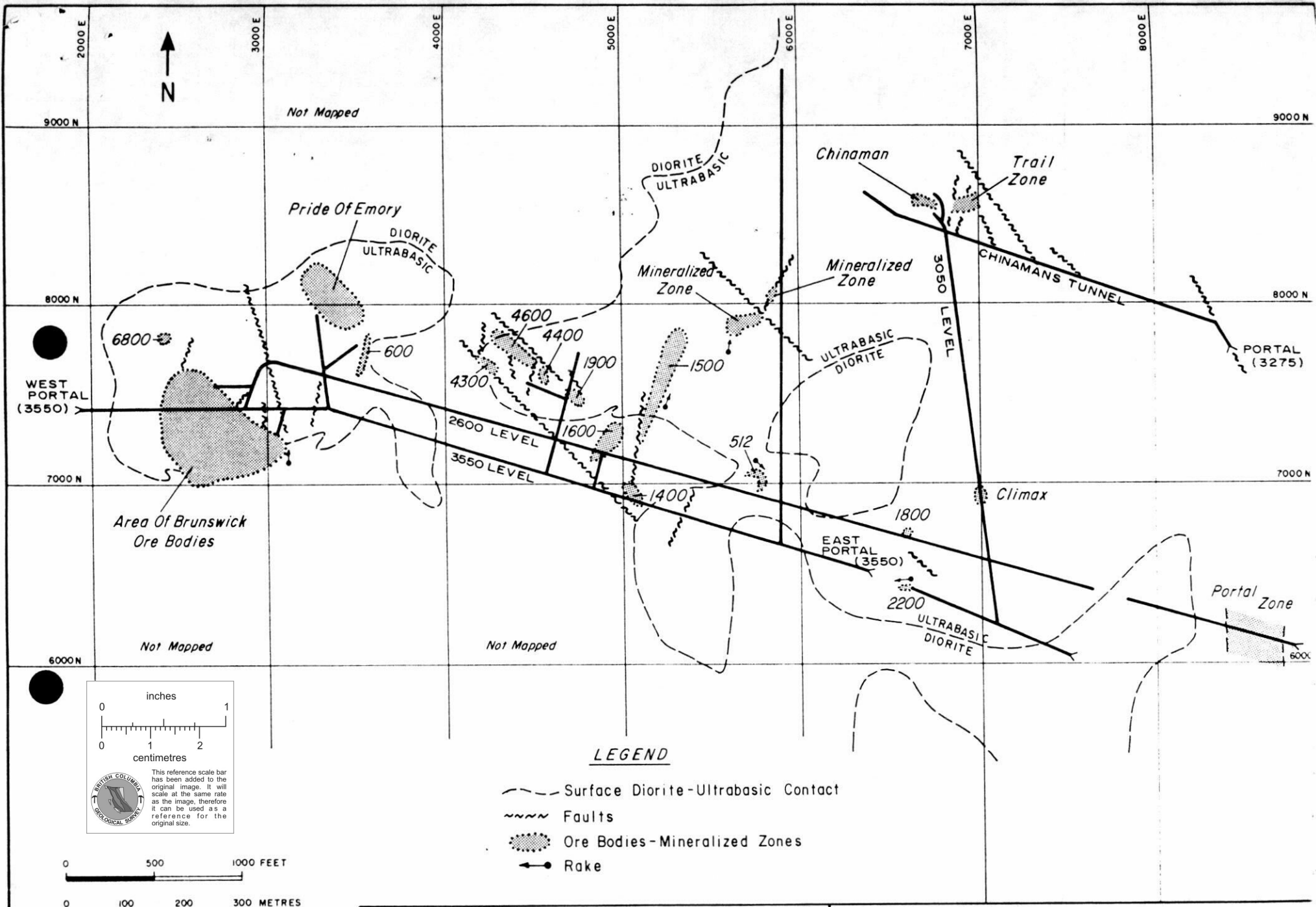
SCALE: 1:50,000

DRAWING No. 3

ASS RPT 16553

092HSU093





LEGEND

- Surface Diorite-Ultrabasic Contact
- ~~~~~ Faults
- Ore Bodies-Mineralized Zones
- Rake

0 1
inches

0 1 2
centimetres

This reference scale bar has been added to the original image. It will scale at the same rate as the image, therefore it can be used as a reference for the original size.

0 500 1000 FEET

0 100 200 300 METRES

Mascot Gold Mines Limited

GIANT NICKEL PROJECT

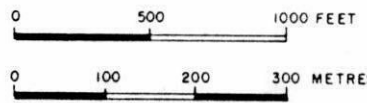
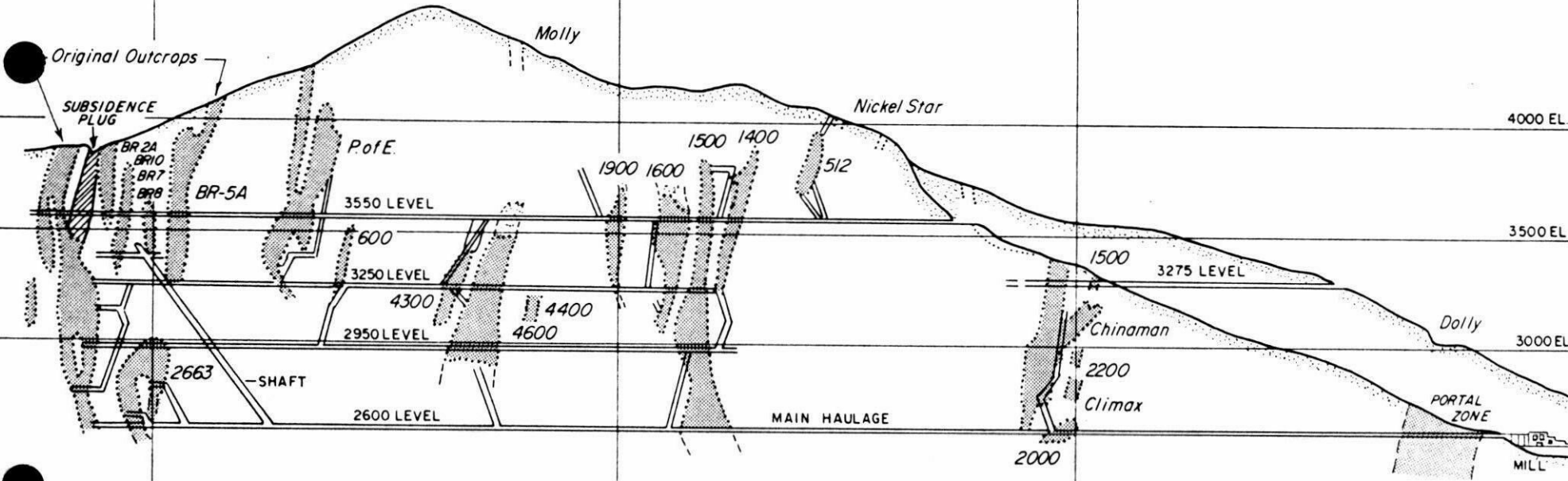
GENERALIZED GEOLOGY PLAN

DATE: May /1987	SCALE: As shown	DRAWING No. Fig. 5
-----------------	-----------------	--------------------

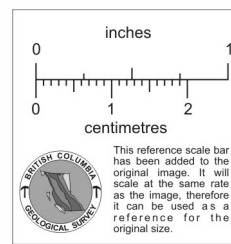
3000 E

5000 E

7000 E



 Ore Bodies Prior To Mining



Mascot Gold Mines Limited

GIANT NICKEL PROJECT
 LONGITUDINAL PROJECTION

DATE: May / 1987 SCALE: As shown DRAWING No. Fig. 4