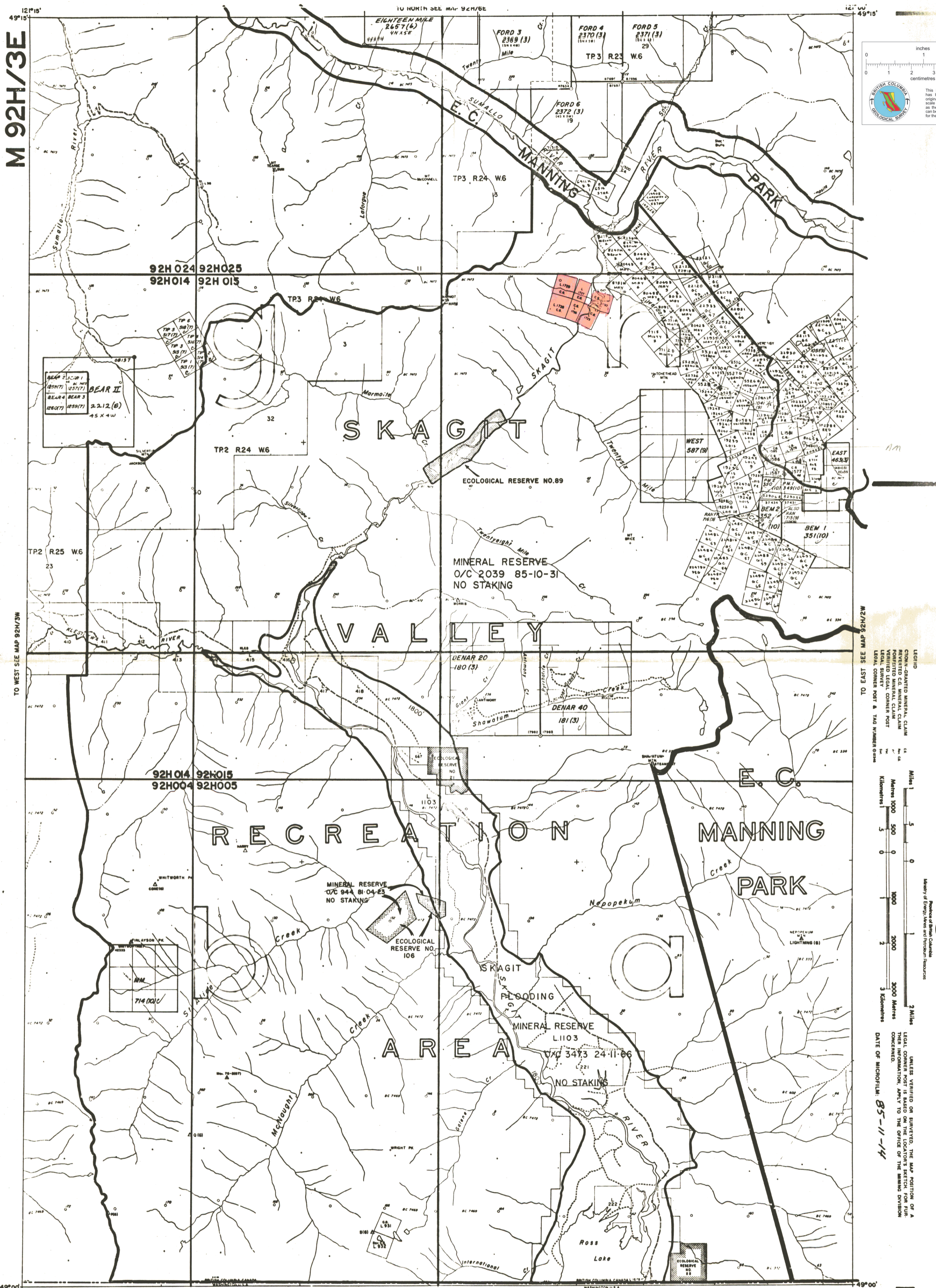
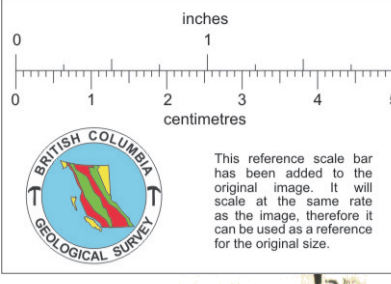


092H/3E


M 92H/3E



TO WEST SEE MAP 92H/3W

TO EAST SEE MAP 92H/2W

LEGEND
CROWN GRANTED MINERAL CLAIM
REVERTED CROWN GRANTED MINERAL CLAIM
VERIFIED LEGAL CORNER POST
LEGAL CORNER POST & TAG NUMBER GRASS



UNLESS VERIFIED ON SURVEY, THE MAP POSITION OF A LEGAL CORNER POST IS BASED ON THE LOCATOR'S SKETCH FOR FURTHER INFORMATION, APPLY TO THE OFFICE OF THE MINING DIVISION
DATE OF MICROFILM: 85-11-14

NEW WESTMINSTER MINING DIVISION
Mining Division Boundary
Indian Reservation
Crown Granted
Reverted CG Mineral Claim

MINERAL TITLES REFERENCE MAP 92H/3E

009302

M 92H/3E