

Get the Eagle®
WEATHERPROOF

LEGEND FOR GIANT MASCOT

EAGLE
VERITHIN

PERIDOTITE (DUNITE)



752
PURPLE

HORNBLende PYROXENITE



738
GREEN

POIKILITIC Hbl PYROXENITE; PYROXENITE



738
GREEN

HORNBLende



740 (513)
BLUE (EAGLE)

DIORITE



737
ORANGE

NORITE



735
YELLOW

GABBRO

PINK OR
ORANGE




743 or 737

MINERALIZATION

ORE .8; .6-.79; .59-.4; .3-.39



745
RED



746
BROWN

No. 1110

J. L. DARLING CORP.
TACOMA, WASH. U.S.A.

009267



DEPARTMENT OF MINES AND PETROLEUM RESOURCES
VICTORIA

SAMPLE RECEIVED FROM..... P. A. CHRISTOPHER

ADDRESS..... Geological Division

LABORATORY No.	SUBMITTER'S MARK	LABORATORY REPORT		
		ORGANIC SOILS		
		Co (ppm)	Cu (ppm)	Ni (ppm)
14327M	5551 P1	3050	1.83%	6.33%
14328M	5552 P2	47	451	2250
14329M	5553 P3	25	233	1145
14330M	5554 P4	24	197	1095
14331M	5555 P5	21	161	474
14332M	5556 P6	24	165	405
14333M	5557 P7	17	129	289
14334M	5558 P8	14	71	74
14335M	5559 P10	14	49	38
14336M	5560 P11	13	27	30
14337M	5561 P12	245	5430	9525
14338M	5562 P13	24	102	794
14339M	5563 P14	20	53	429
14340M	5564 P15	19	66	465
14341M	5565 P16	22	87	540
14342M	5566 P17	24	173	623
14343M	5567 P18	21	150	510
14344M	5568 P19	18	138	219
14345M	5569 P20	23	144	222
14346M	5570 P21	17	93	120
14347M	5571 P22	15	54	61
14348M	5572 P23	10	49	26
14349M	5573 P24	9	34	23
14350M	5574 P25	5	50	14
14351M	5575 P9	14	58	65

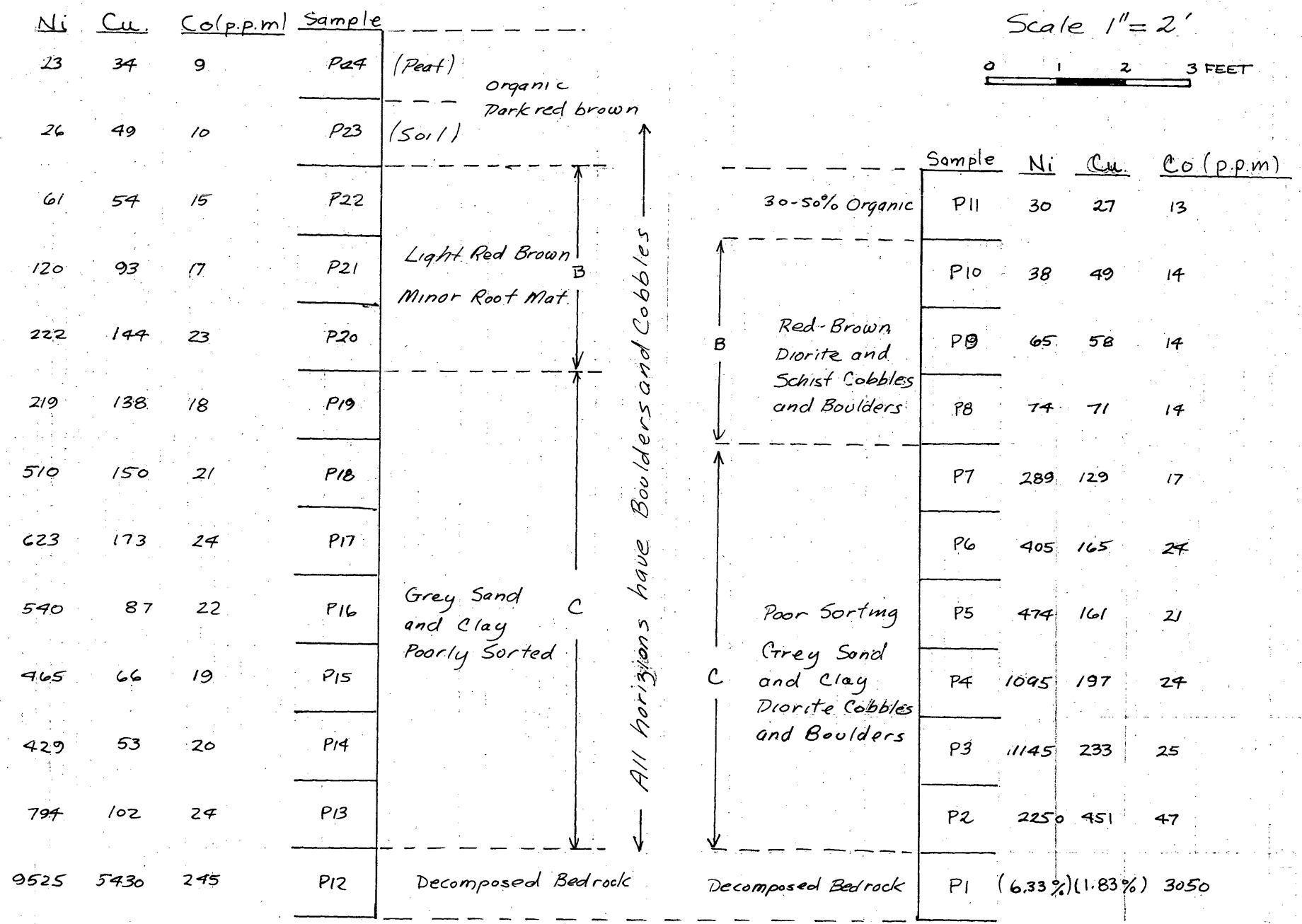

THIS DOCUMENT, OR ANY PART THEREOF, MAY NOT BE REPRODUCED
FOR PROMOTIONAL OR ADVERTISING PURPOSES.

DATE..... October 11, 1974.....

W. M. Johnson
CHIEF ANALYST AND ASSAYER.

Soil Profiles of Emory Cr. Showing (Grant Mascot Property)

Scale 1" = 2'



All horizons have Boulders and Cobbles

30-50% Organic

Red-Brown
Diorite and
Schist
Cobbles
and Boulders

Poor Sorting
Grey Sand
and Clay
Diorite
Cobbles
and Boulders

Bedrock
8-ft North East

RECEIVED

NOV 18

GIANT MASCOT MINES LTD.
GEOLOGICAL SYMBOL & COLOR CODE

Per	GENERAL	SYMBOL NO.	SYMBOL	COLOR
	Volcanics	365, 366		
	Basic Intrusives	307, 308, 309, 310		
	Acid Intrusives	LT 131, LT 132		
	Sediments	695, 352		
	Schists	447		
	Breccia	LT 103		
	Ore	LT 21, LT 7, LT 3, LT 8		

MASCOT

Amphibole Hornblende Pyroxenite	307, LT 90	Hornblende <i>etc.</i>		738-740		740
Hornblende Pyroxenite	309, LT 89	Panidotite		733-740		752
Pyroxenite	310, LT 1	Pyroxenite (Gronzite)		733		733
Diorite	LT 132					737
Schists	447, LT 126	Sparg		746		
Ore <u>1-2, 6-7, 81-4, 3-20</u>	LT 21, LT 7, LT 3, LT 8			745		746
Aplite - <u>NERITE</u>						735

GIANT COPPER


Basic Intrusive						
Pyroxenite (Gabbro)	310					752
Granodiorite	LT 131					737
Diorite	LT 132					735
Sediments (poorly bedded)	695	ARGILLITE				754 1/2
Sediments (well bedded)	352	QUARTZITE				740
Breccia	LT 103					738
Ore	LT 21, LT 7, LT 3, LT 8					745

advised to ...
write ...

GIANT MASCOT MINES LIMITED.

LONGITUDINAL PROJECTION OF GIANT NICKEL MINE

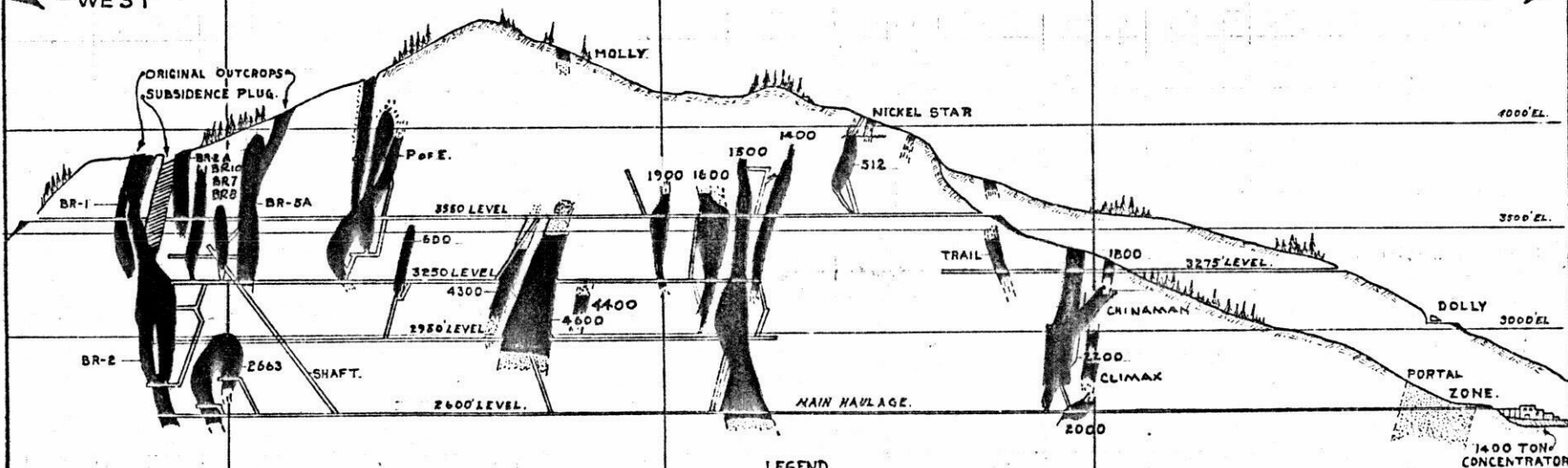
HOPE, B.C.



FEET 500 0 500 1000 1500 FEET.

← WEST

EAST →



LEGEND

■ ORE BODIES PRIOR TO MINING

FIG. NO. 2

MODIFIED FROM
W.E. CLARKE

JUNE, 1969.

3000

5000

7000

PROPERTY LOCATED MILES EAST OF VANCOUVER.

RLM

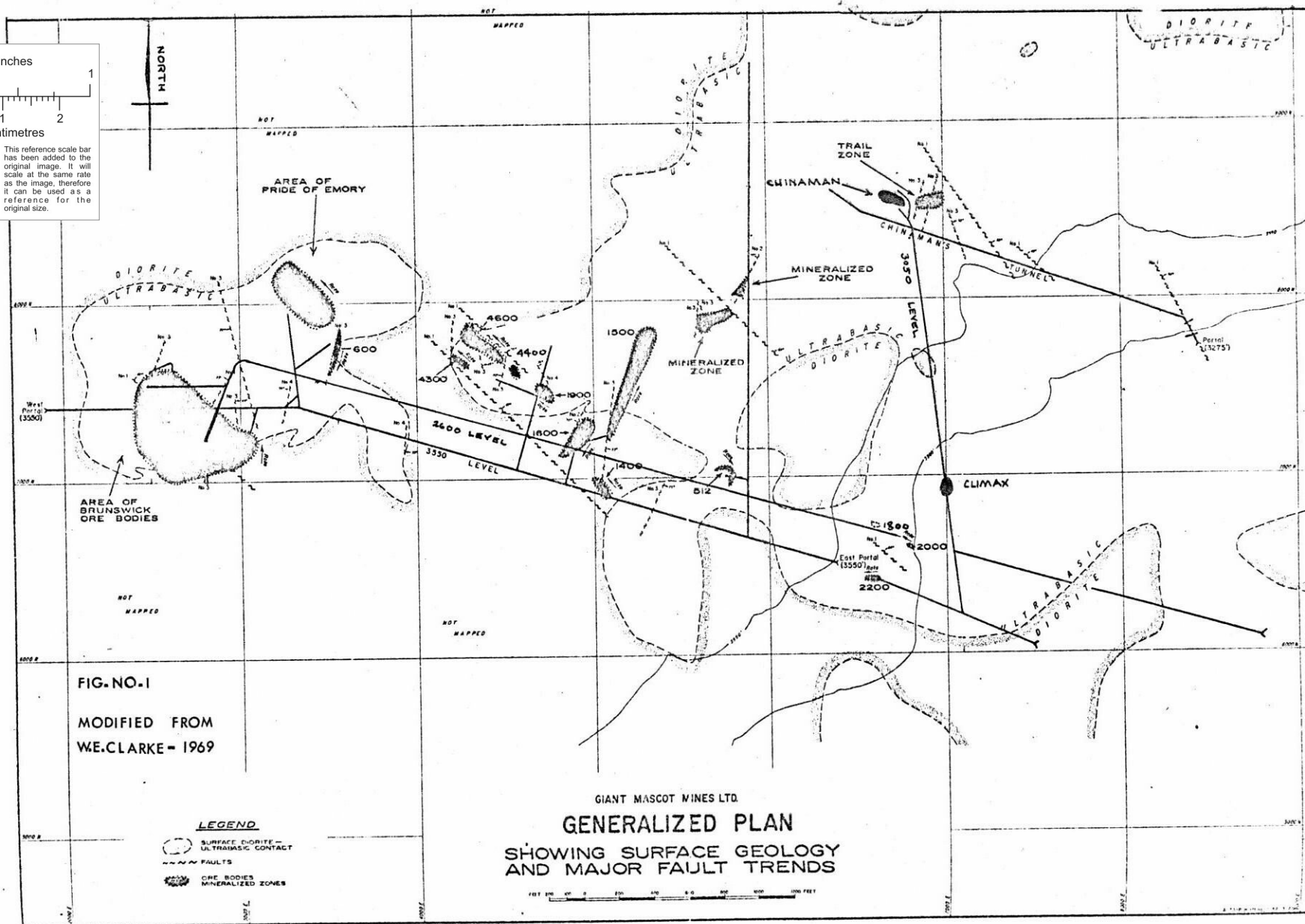
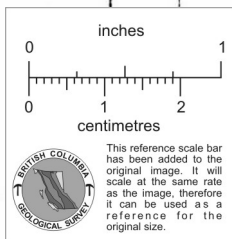





FIG. NO. 1

MODIFIED FROM
WE. CLARKE - 1969

LEGEND

-  SURFACE DIORITE - ULTRABASIC CONTACT
-  FAULTS
-  ORE BODIES MINERALIZED ZONES

GIANT MASCOT MINES LTD.
GENERALIZED PLAN
SHOWING SURFACE GEOLOGY
AND MAJOR FAULT TRENDS

0 200 400 600 800 1000 FEET