





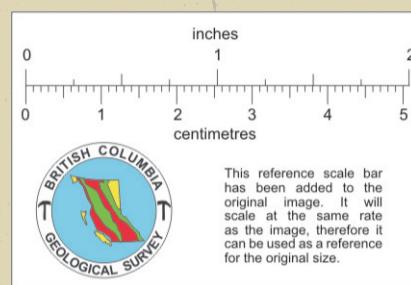


92M/6W
92M/3W-4

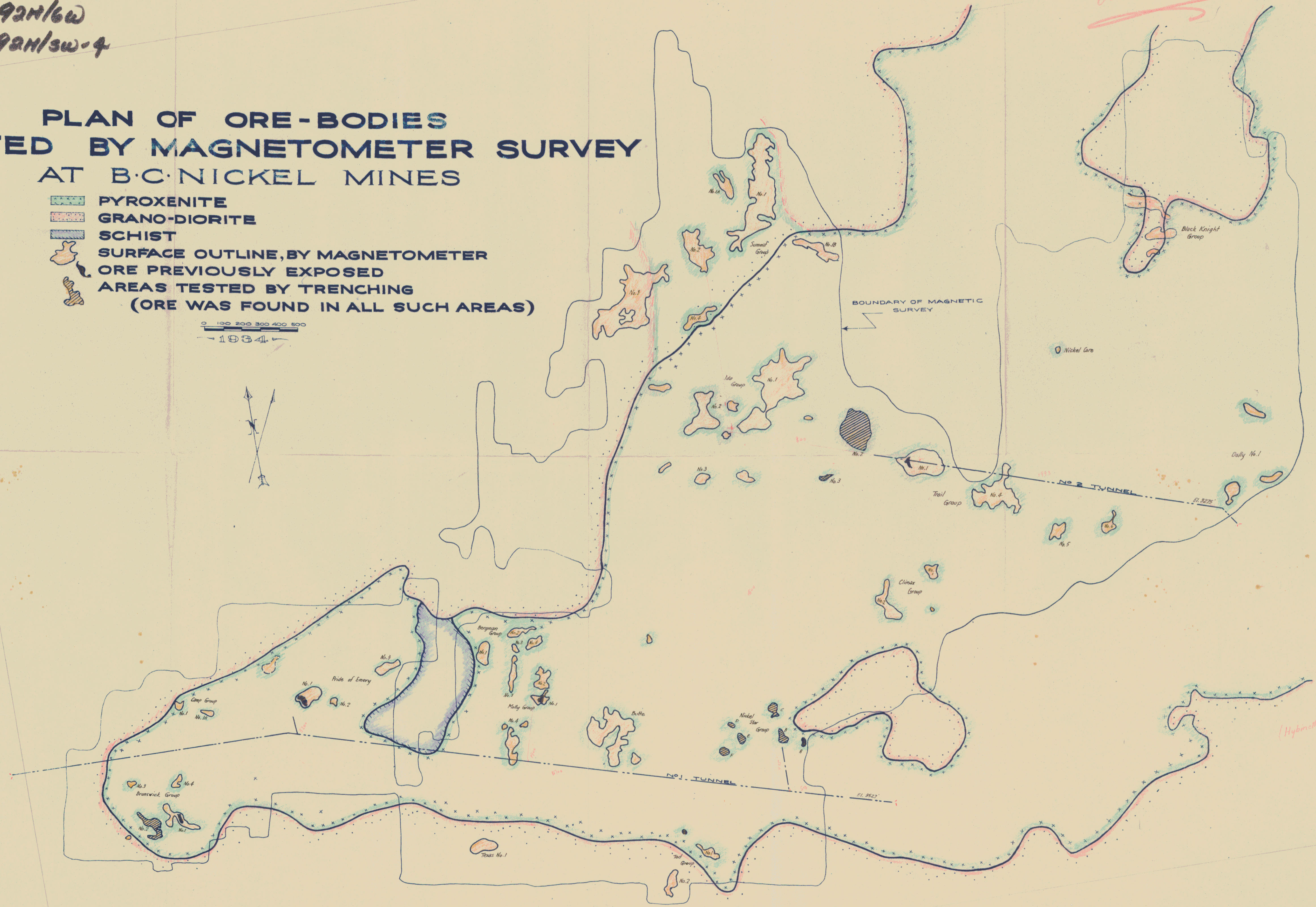
RETURN TO:
H. M. Richmond

PLAN OF ORE-BODIES DETECTED BY MAGNETOMETER SURVEY AT B.C. NICKEL MINES

-  PYROXENITE
-  GRANO-DIORITE
-  SCHIST
-  SURFACE OUTLINE, BY MAGNETOMETER
-  ORE PREVIOUSLY EXPOSED
-  AREAS TESTED BY TRENCHING
(ORE WAS FOUND IN ALL SUCH AREAS)



0 100 200 300 400 500
1934



CI. 90
P. 25