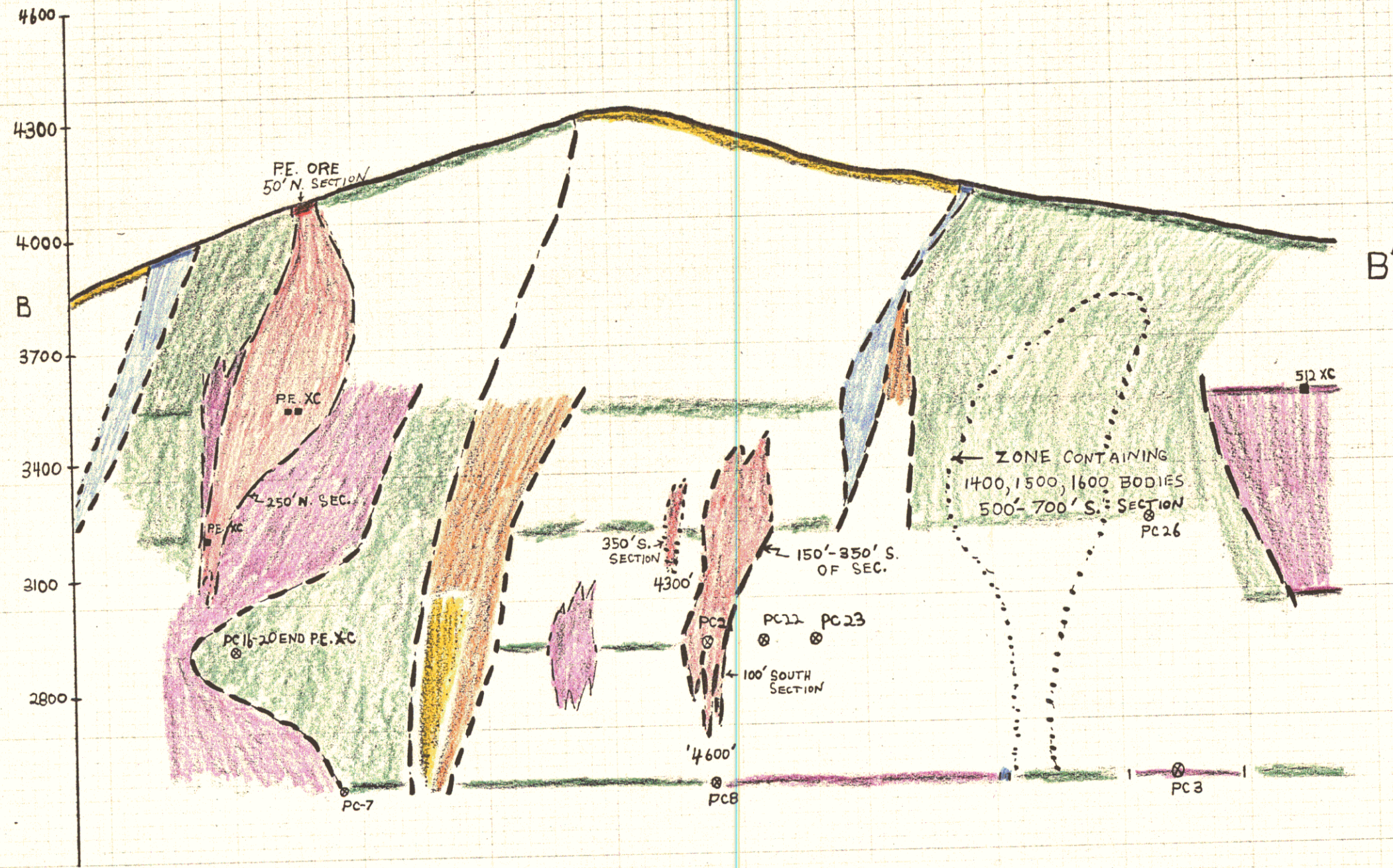


FIG. 4B LONGITUDINAL SECTION B-B' @ 8000N FROM 3000E to 6000E



**LEGEND**

- ORE
- HORNBLENDITE
- NORITE
- PERIDOTTIE
- DIORITE
- HBL. PYROXENITE
- PROPOSED D.D.H.

CONTACT: DEFINED +  
INFERRED

SCALE 1" = 325'

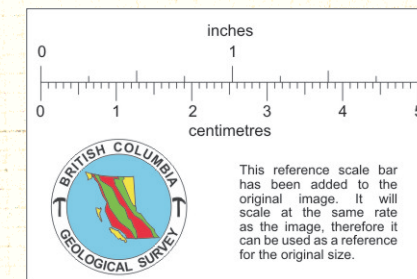
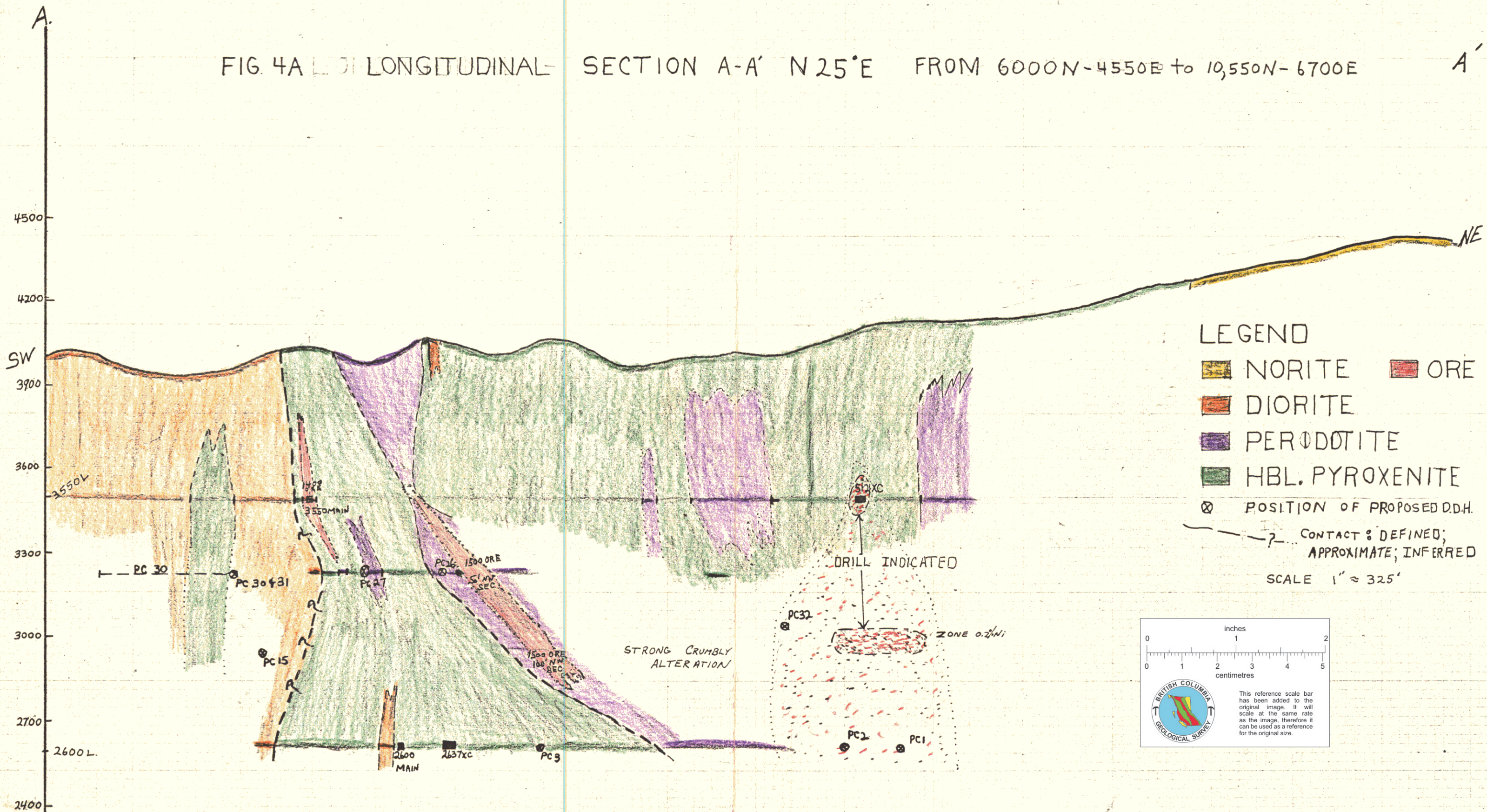


FIG. 4A LEO LONGITUDINAL SECTION A-A' N 25° E FROM 6000N-4550E TO 10,550N-6700E



**LEGEND**

	NORITE		ORE
	DIORITE		
	PERIDOTITE		
	HBL. PYROXENITE		
	POSITION OF PROPOSED D.D.H.		
	CONTACT: DEFINED; APPROXIMATE; INFERRED		

SCALE 1" ≈ 325'