







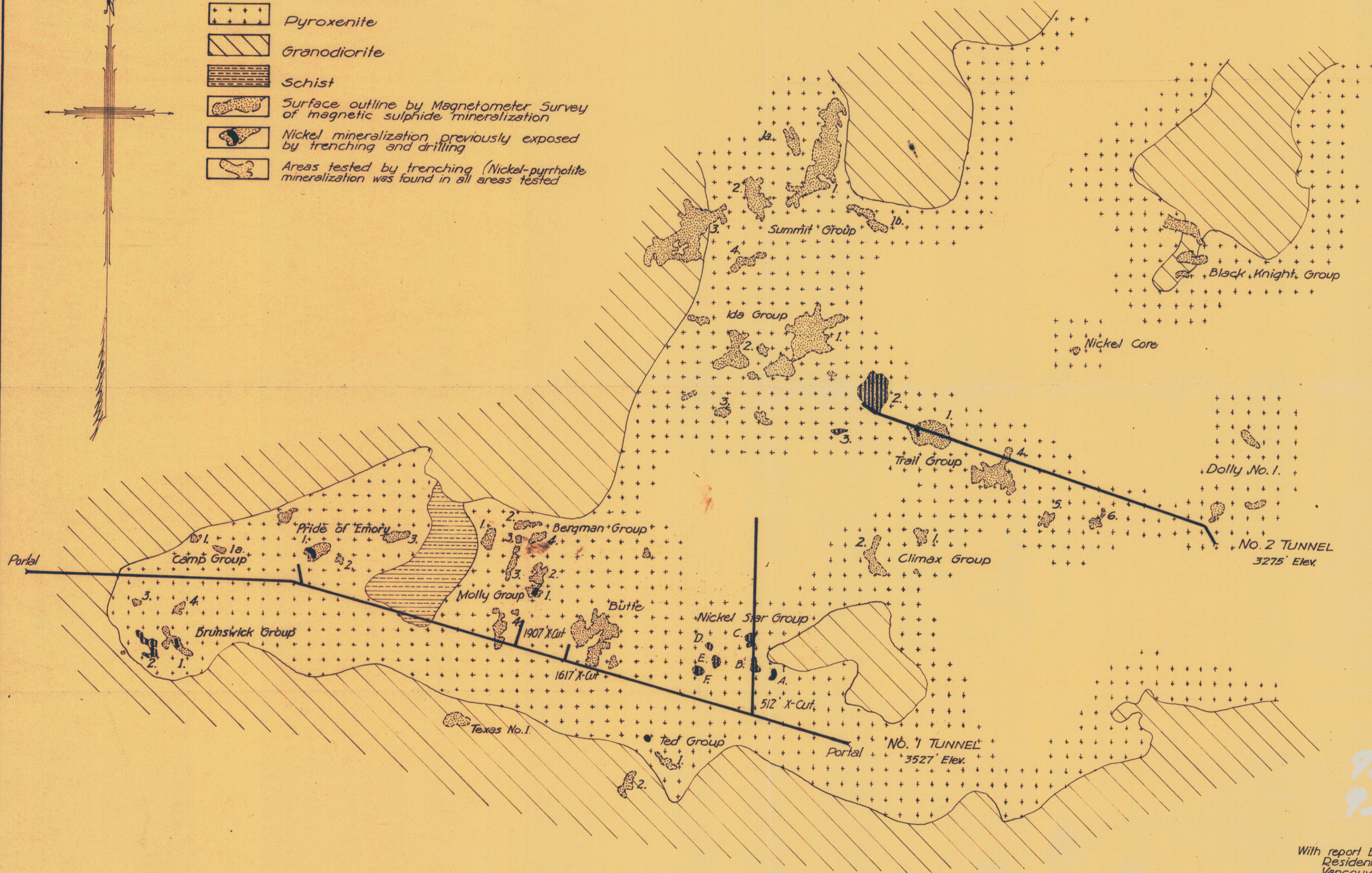

Return to
A.M. Richmond.

MAP SHOWING THE
GENERAL GEOLOGY AND NICKEL - PYRRHOTITE MINERALIZATION, B.C. NICKEL MINES LIMITED.
Choate, B.C., Yale Mining Division.


Scale 500 1000 1500 2000 2500 Feet

LEGEND

-  Pyroxenite
-  Granodiorite
-  Schist
-  Surface outline by Magnetometer Survey of magnetic sulphide mineralization
-  Nickel mineralization previously exposed by trenching and drilling
-  Areas tested by trenching (Nickel-pyrrhotite mineralization was found in all areas tested)



inches 1 2
centimetres 1 2 3 4 5



This reference scale bar has been added to the original image. It will scale at the same rate as the image, therefore it can be used as a reference for the original size.

92N/6W
92N/5W-4

With report by A.M. Richmond, 1934,
Resident Mining Engineer,
Vancouver, B.C.
B.C. Department of Mines.

009150

A.M.R.