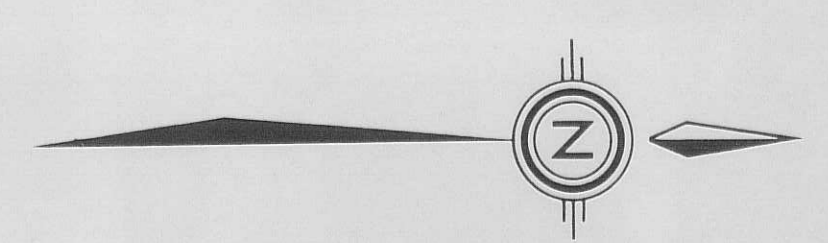
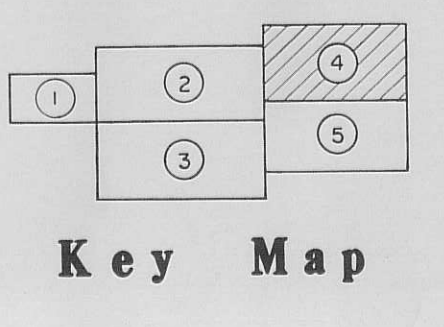
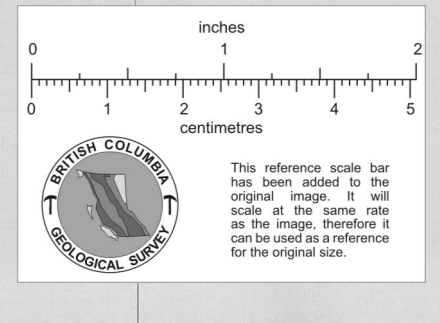




TIE TO SHEET NO. 2

TIE TO SHEET NO. 5



COMPILED FROM AERIAL PHOTOGRAPHY AT AN APPROXIMATE SCALE OF 1" = 400' FROM SOURCE 4441 - 1957 FROM THE  
SCALE AND ELEVATION DATA BASED ON UNADJUSTED CONTROL  
RESULTS IN 1958 RELATIVE, NOT UNUSUAL, ABSOLUTE MAP ACCURACY

NEWMONT MINING CORP. OF CANADA LTD.  
INGERBELLE PROJECT - PRINCETON  
Compiled by  
MELHANNY SURVEYING & ENGINEERING LTD.  
1200 West Pender St. Vancouver, B.C.  
SCALE 1" = 400' DATE OCT 1967 JOB NO. 516-1-3 SHEET NO. 4 OF 5  
08819