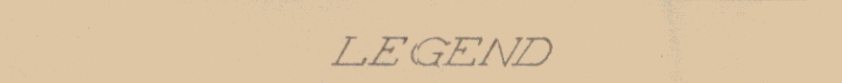








GEOLOGICAL RECONNAISSANCE MAP
 OF PART OF THE
 H. L. M. PROPERTY
 HARRISON LAKE B.C.

SCALE 1" = 500'



LEGEND

-  Sandy Porphyry
-  Quartz (acid)
-  Quartz & Epidote Schist, Porphyry Host
-  Granite (acidic)
-  Geological Contact
-  Geological Contact (very apparent)



92H/12E
 92H/NW-1

PROPERTY FILE
 92H/12E-06