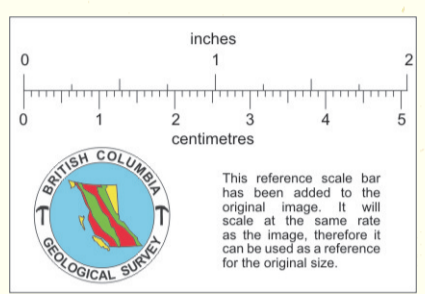
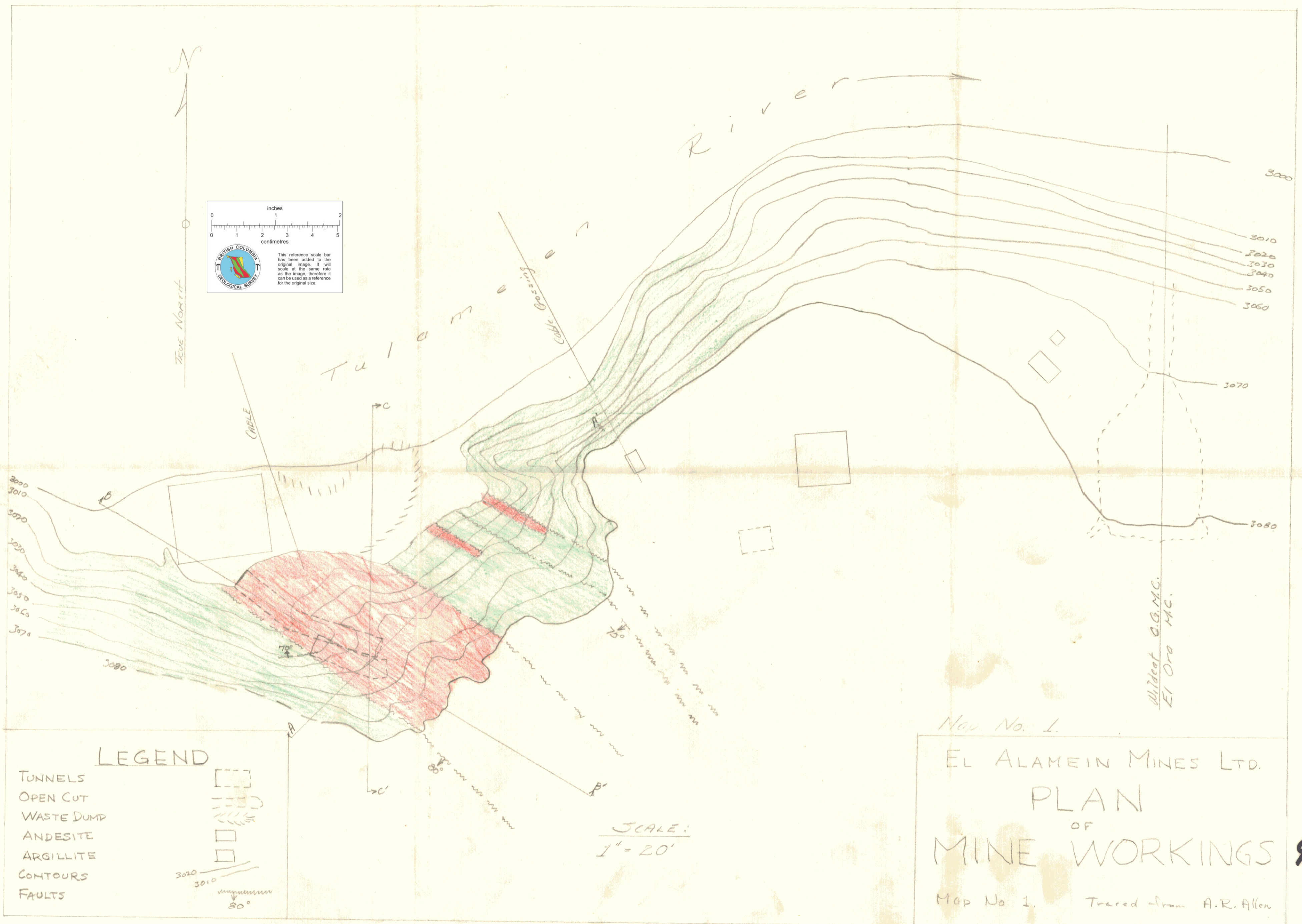









Note: Allen's orange is put in red on this tracing.



LEGEND

- TUNNELS 
- OPEN CUT 
- WASTE DUMP 
- ANDESITE 
- ARGILLITE 
- CONTOURS 
- FAULTS 

Map No. 1.
 EL ALAMEIN MINES LTD.
 PLAN
 OF
 MINE WORKINGS
 Map No. 1. Traced from A.R. Allen

92H/10W

PROPERTY FILE

008433

92HNE022
-06