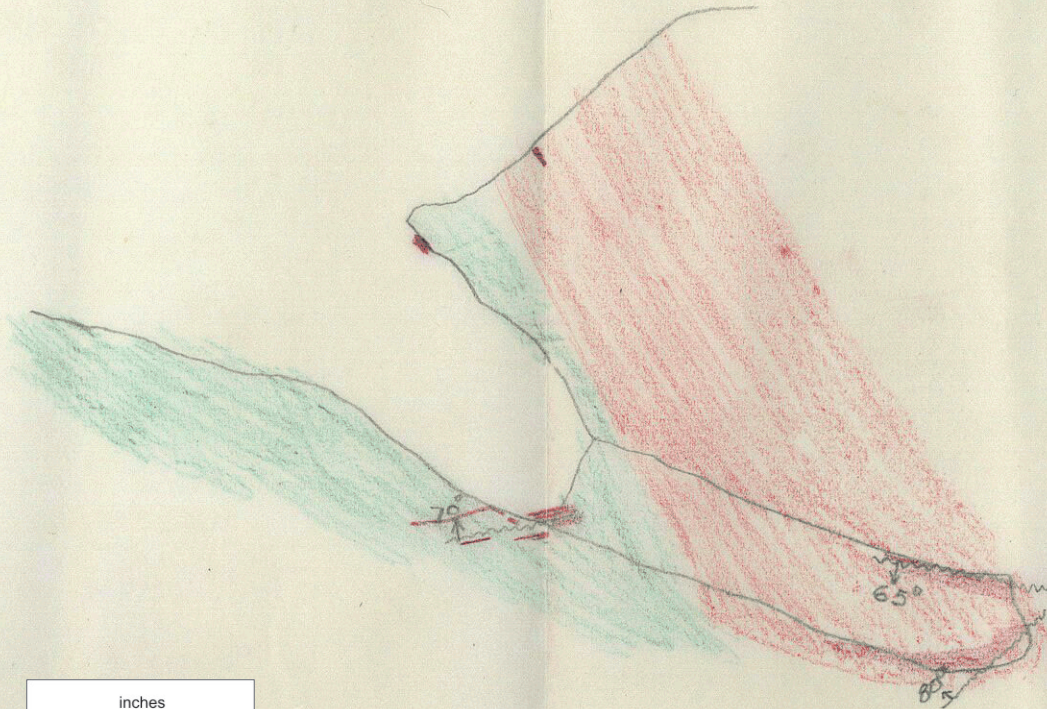
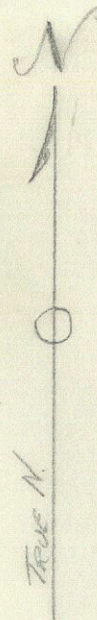
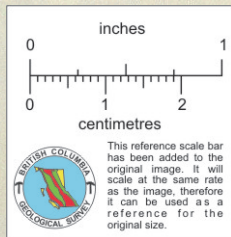


92H/10W



PROPERTY FILE



PROPERTY FILE

92HNE 022-06

UPPER TUNNEL  
PLAN

Scale:  
1" = 10'

Map. No. 6

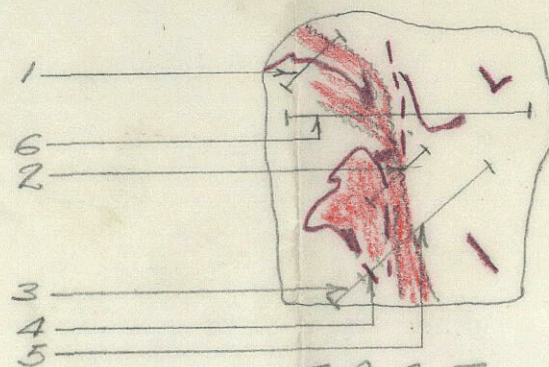
EL ALAHEIN MINE

Traced from A.R. Allen.

Quartz - Calcite Veins —

008432


SAMPLE No	WIDTH FT. - IN.	ASSAY GOLD OZ/T.
1	2 - 0	0.06
2	2 - 0	10.24
3	1 - 5	0.92
4	0 - 10	0.20
5	3 - 4	0.02
6	6 - 6	0.28





FACE  
OF

UPPER TUNNEL

Scale 1"=5'

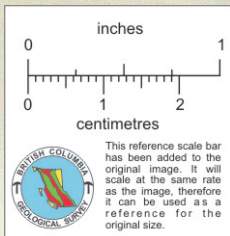


Quartz - Calcite Veins   
 Zone of Cross-Faulting 

Map No. 5  
 EL ALAMEIN MINE  
 Traced from A.R. Allen



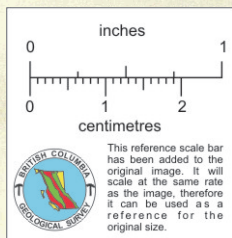
SECTION C-C'




Map No. 4  
 EL ALAMEIN MINE  
 Traced from A.R. Allen



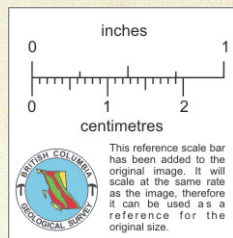
SECTION A-A'



Map. No. 2  
 EL ALAMEIN MINE  
 Section A-A' of Map. 1  
 Traced from A.R. Allen.



SECTION B-B'



MAP No. 3  
 EL ALAMEIN MINE  
 Traced from A.R. Allen.