



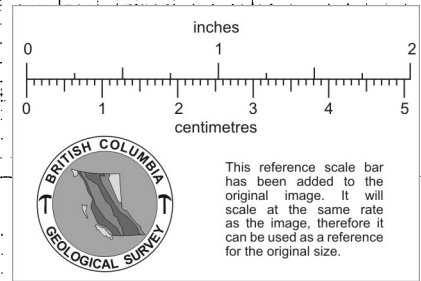
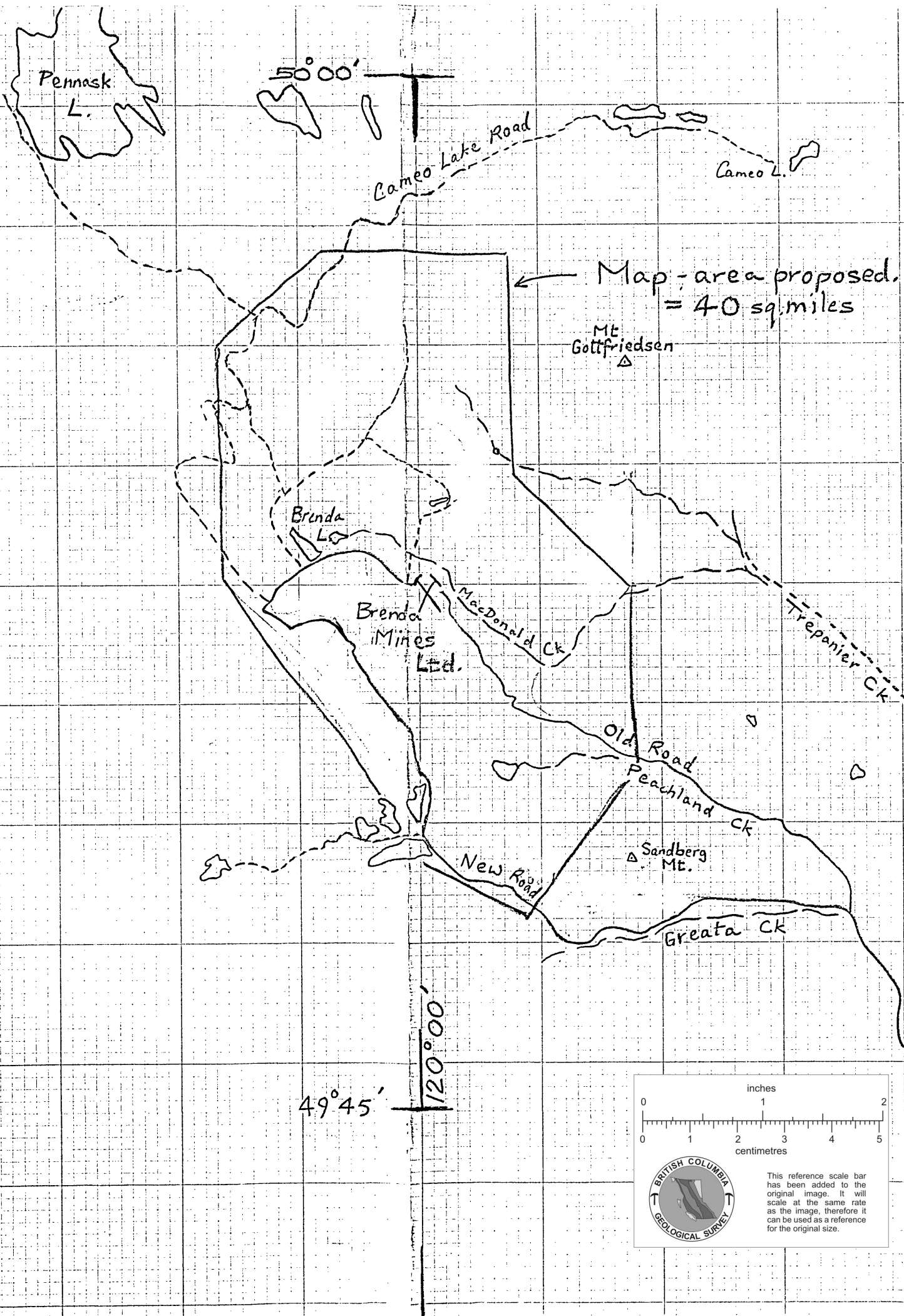
924NE47

# Index Map of proposed Mapping in 1967, Brenda Lake Area

Scale: 1 in = 2 miles

Roads   
Creeks 

PROPERTY FILE



008381