

BRENDA LAKE AREA MAP

+ Some Claim Locations Indicated in New Active B.C. Mining Area

The map shown below is the first of a probable series of maps of the Brenda Lake Area of B.C. that will be published by the GCNL over the next few months. Claim maps being what they are, and particularly in an active staking area, the accuracy leaves something to be desired as to boundaries and location. There is reported to have been some 6,000 claims staked in the Brenda Lake area in the past two to three months.

Brenda Mines Limited was the first company to become active in the area with the start of geophysical work and diamond drilling in the Spring of 1965. The results have been generally encouraging and with the recent public financing, which placed \$700,000 in the company treasury an extensive diamond drilling program is now underway.

Quinalta Petrolums and Fleetwood Resources hold some eight groups of claims in the area and are expected to resume work shortly. The new program will be a follow up on work carried out in the 1964 season.

Noranda Mines Ltd. holds a large block of claims which adjoin to the north of the Brenda Mines property. It is expected that Noranda will resume work on this property in 1966 as a follow up on earlier exploration.

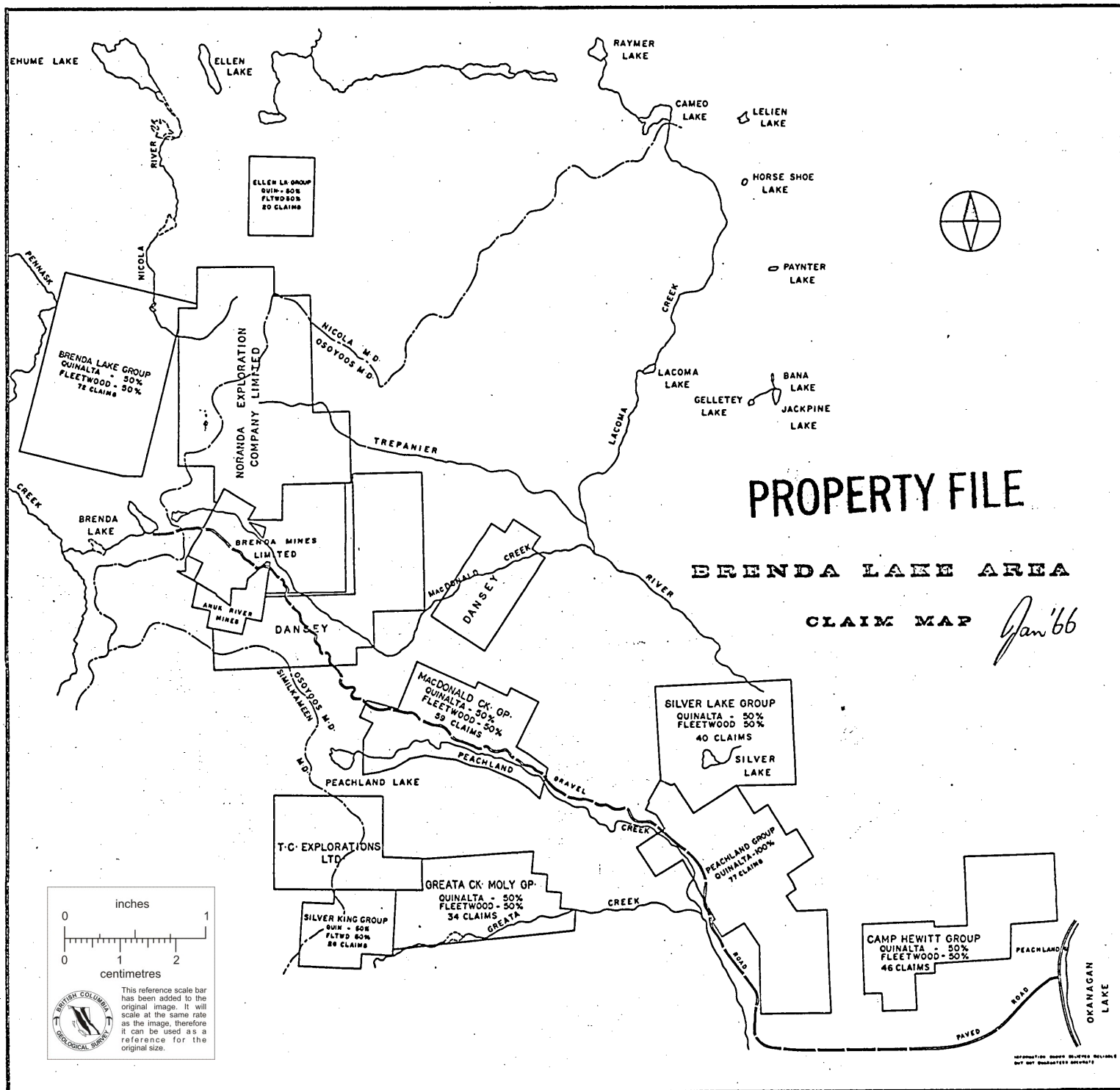
Anuk River Mines recently acquired a small block of claims to the south of Brenda Mines Limited and a program for this property is presently being planned.

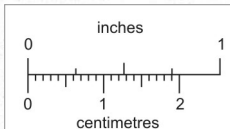
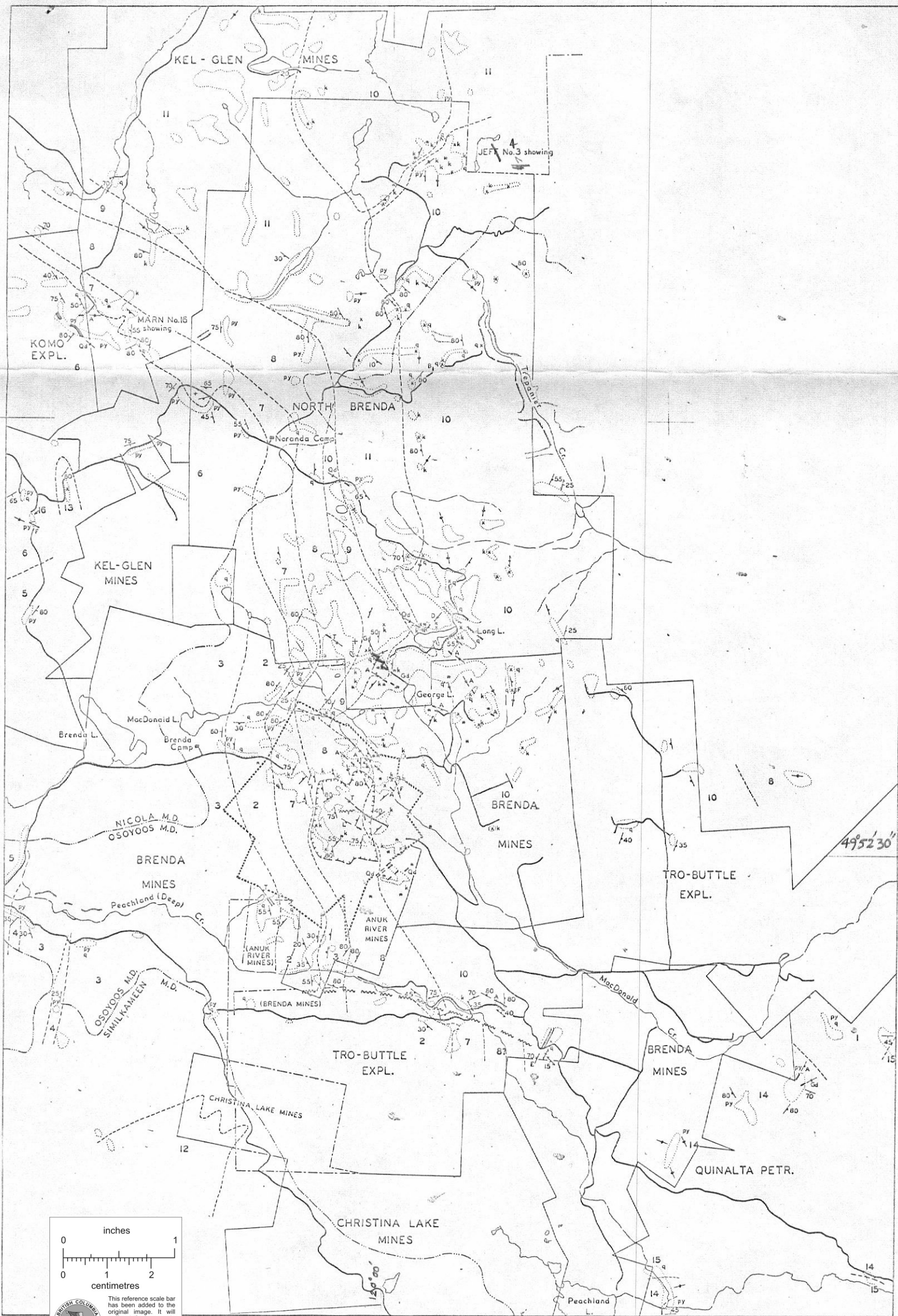
T.C.Explorations Ltd. recently acquired claims in the area to the south of the Brenda Mines property.

Trojan and Buttle Lake are continuing to negotiate for the Dansey claims to the south and east of the Brenda property

A new company BrenMac Mines has staked and acquired by various stock and cash deals several large blocks of claims in the area as well. It is expected that BrenMac will be a public company in the near future.

Fort Reliance Minerals Ltd, has acquired two blocks of claims in the area and Newconex is also reported to have picked up some ground in the area.





This reference scale bar has been added to the original image. It will scale at the same rate as the image, therefore it can be used as a reference for the original size.


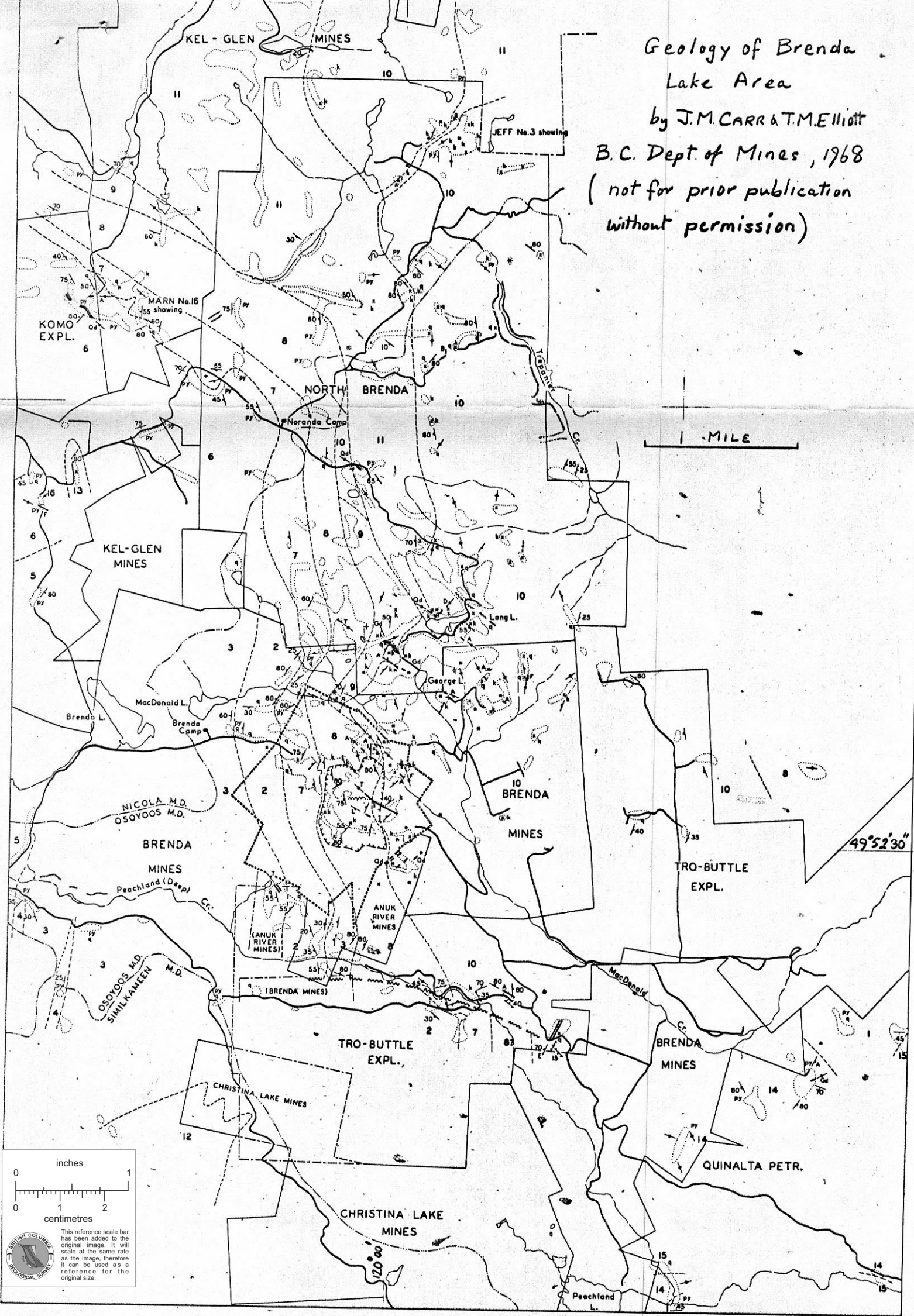
Fig. 21
PROPERTY FILE

Geology of Brenda
Lake Area

by J.M. CARR & T.M. Elliott

B.C. Dept. of Mines, 1968

(not for prior publication
without permission)



Number 31

PROPERTY FILE