

122° 45'

Area covered by 1:5000 map


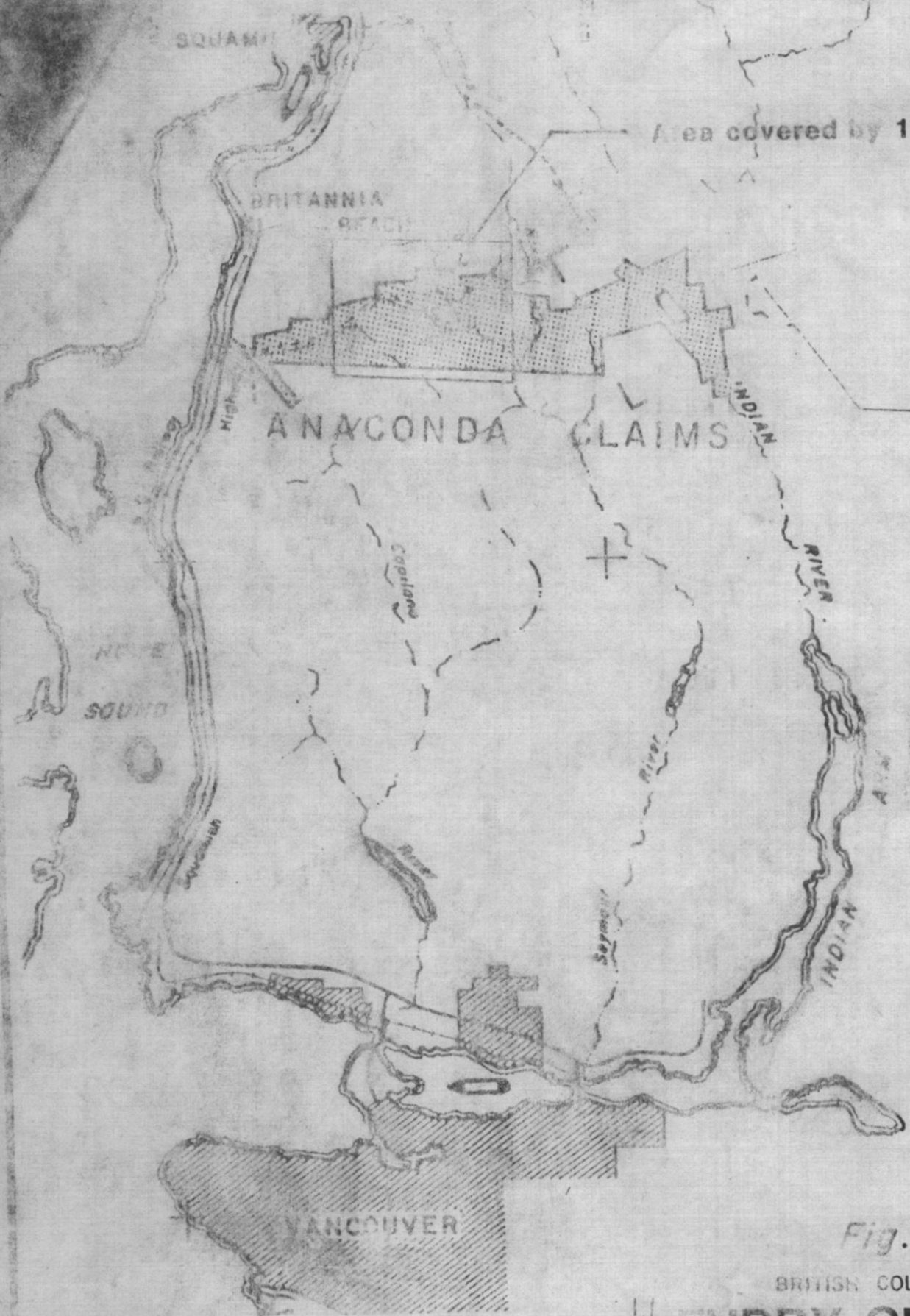



Fig. 1

SCALE — 1:250,000



KILOMETRES

N.T.S. 92-G

BRITISH COLUMBIA
FURRY CREEK
 PROJECT LOCATION PLAN

MINNOVA 008136