



MINERAL RESOURCES DIVISION
INSPECTION AND ENGINEERING BRANCH

Title Number 926 NR 026

NOTICE OF WORK AND RECLAMATION PROGRAM
ON A MINERAL PROPERTY

APR 10

1. NAME OF PROPERTY EASY 1 AND JO CLAIMS
 Number of claims 2 Principal Claim Group EASY/JO
2. LOCATION: Mining Division New Westminster NTS Map Sheet (e.g., 82E/9E) 92G/16W
 Lat. 49° 57' Long. 122° 26' UTM: E. N.
 Access via Pemberton, B.C. Thence southerly along Lillooet River Valley 65 km to the vicinity of Chief Paul Creek and southerly on an old logging road onto the claim.
3. OWNER: Name HILLSIDE ENERGY CORPORATION/CORONA CORPORATION FMC No.
 Address 401 - 134 Abbott Street City Vancouver
 Province B.C. Postal Code V6B 2K4 Telephone No. 604-683-8271
4. OPERATOR: Name KALI VENTURE CORPORATION FMC No.
 Address 200 - 890 West Pender Street City Vancouver
 Province B.C. Postal Code V6C 1K8 Telephone No. 604-681-4166
5. EXPLORATION WORK: Indicate PROPOSED or COMPLETED
 Duration of Exploration Work: From May 1, 1989 to July 31, 1989
 Name of Field Manager T.L. SADLIER-BROWN No. of men employed Six
 Geophysical Nil Geochemical Soil sampling 15 km
 Linecutting (distance, width, method) 15 km, 1 m, axe and brush cutters m²
6. SURFACE DISTURBANCE OFF MINERAL CLAIMS
 Road Access Construction: Total length Nil m Approximate width n/a m Area n/a m²
 Campsites: No. of men n/a Size n/a m²
 Other (specify) n/a m²
7. SURFACE DISTURBANCE ON MINERAL CLAIMS
 (a) Road Construction: Total length 500 m Approximate width 8 m Area 4,000 m²
 (b) Drilling: No. of sites 5 Maximum dimensions: Width 25 m Length 25 m
 Depth ±50 m Total disturbed area of drill sites approx. 3,000 m²
 Water source local swamps/creeks Method of drill mud disposal pit at drill site
 (c) Trenches: No. 4 Maximum dimensions: Width 4 m Length 25 m
 Depth 1-2 m Total disturbed area of trenches approx. 400 m²
 (d) Test Pits: No. Nil Maximum dimensions: Width m Length m
 Depth n/a m Total disturbed area of test pits n/a m²

SPACE DISTURBANCE ON MINERAL CLAIMS (CONTINUED)

Camp Area: No. of men 6 Width 50 m Length 40 m Area 2,000 m²

(f) Underground Exploration: Area of surface facilities Nil n/a m²

(g) Other (specify) Repair to existing logging road n/a m²

TOTAL OF SURFACE DISTURBANCE ON MINERAL CLAIMS 9,400 m²

(1 ha = 10 000 m²) 0.94 ha

EQUIPMENT TO BE USED IN EXPLORATION PROGRAM (List size, capacity, and number.)

(a) Bulldozer (D7 or 8 or equiv.) (d)

(b) Diamond Drill (JKS 300 or equiv.) (e)

(c) 4 x 4 pickup trucks (x2) (f)

PRESENT STATE OF THE LAND ON WHICH EXPLORATION IS PROPOSED

Present land use (agriculture, forestry, ranching, recreation, etc.) Forestry

Type of vegetation Mainly deciduous second growth, some coniferous forest

Access roads (present use and condition) Unused logging roads, require repair

Campsites, old workings (location, condition) Several overgrown log landings and 2 partially cleared campsites. One old overgrown mine site. Camp will be sited on existing clearing

RECLAMATION PROGRAM (Prescribed reclamation treatments are outlined in Guidelines for Mineral Exploration.)

Camp sites Dismantle and remove camp and equipment. Burn and remove refuse

Trenches, drill sites, and major excavations Backfill or leave open for possible further development

Roads Leave for future use

Seeding: Mixture n/a

Rate of application kg/ha Date

Area seeded ha Quantity of seed kg

Fertilizer: Type n/a Rate of application kg/ha

Area fertilized ha Quantity of fertilizer kg

SUMMARY OF AREAS DISTURBED AND RECLAIMED


Area disturbed current year 0.5 Previous years 0.5 Total to date 1 ha

Area reclaimed current year Nil Previous years (final) Nil Total to date Nil

DATE FOREST SERVICE ADVISED BY OPERATOR Letter forwarded March 31 1989

Name and Title of Forest Official Mr. Paul Kuster District Mgr., Squamish F.D.

Address P.O. Box 1970, Squamish, B.C. V0N 3G0

 Project Manager

Signature of Applicant Title

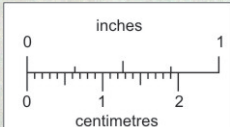
T.L. SADLIER-BROWN March 31 1989

Print Name Date

LSB DATE March 31/89 SUBJECT Easy/Jo.

AKD. BY _____ DATE _____

SHEET NO. _____ OF _____
JOB NO. _____

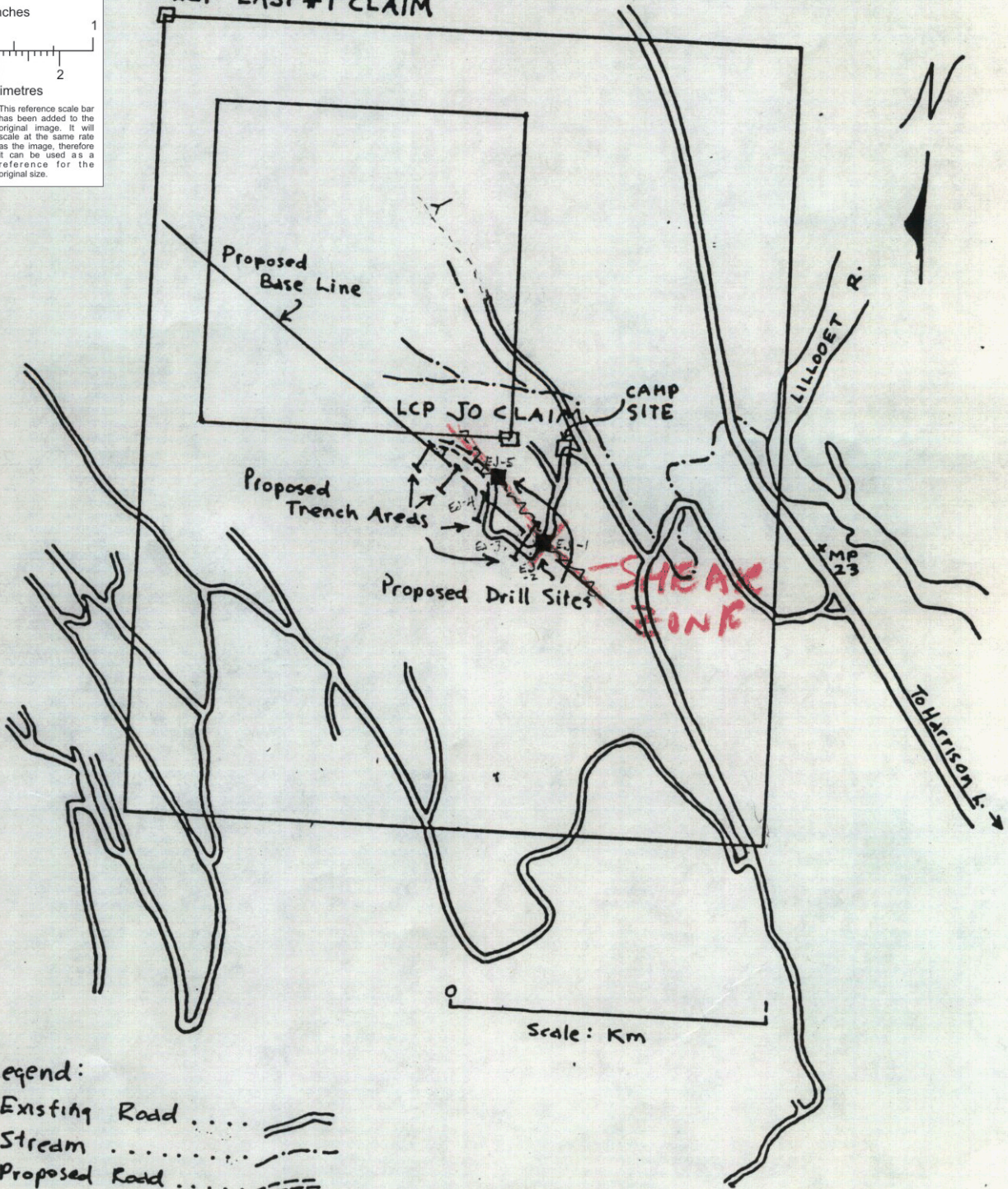


This reference scale bar has been added to the original image. It will scale at the same rate as the image, therefore it can be used as a reference for the original size.



LCP EASY #1 CLAIM

To Pemberton 65 Km



Legend:

- Existing Road
- Stream
- Proposed Road

WORK PLAN
for
THE EASY 1 & JO CLAIMS
New Westminster M.D. NTS 22000