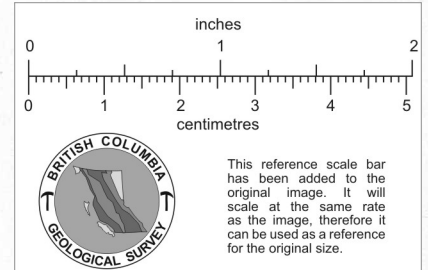






16+00 N
12+00 N
8+00 N
4+00 N
0+00
4+00 S
8+00 S
12+00 S
16+00 S
20+00 S
24+00 S
28+00 S

Property File 92-F 363 Will

with rpt by MacLeod, 1978



LEGEND

-  LIMESTONE
-  VOLCANICS
-  DIORITE
-  COPPER ANOMALY

MERV ENGINEERING CORPORATION

**PLAN OF
TEXADA LIME PROPERTY**

FT. 400 200 0 400 800 1200 FT.

SCALE : 1" = 400' N.T.S. :

DRAWN : Altair DATE : APRIL, 1978

007779