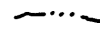
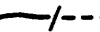







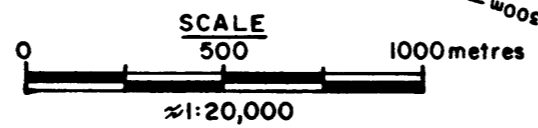


LEGEND

-  Stream
-  Access Road - clear/overgrown
-  Swamp
-  Clearing
-  Proposed Grid Lines
-  Proposed Backhoe Trench
-  Proposed Temporary Road
-  100m. Proposed Drill Hole with Length. in Metres.
-  Coal Outcrop

**WESTERN CANADIAN
MINING CORPORATION
WELDWOOD COAL PROJECT**



007730