






**WESTERN CANADIAN
MINING CORPORATION
WELDWOOD COAL PROJECT**

LEGEND

-  Stream
-  Road
-  Topographic Contour in Metres.
-  Proposed Work Area
-  Property Boundary.

Scale
0 500 1000 1500 Metres
1:50,000

007729