



PROPERTY FILE

PLAN OF PORTION OF 400 AND 500 FOOT LEVELS  
SHOWING DIAMOND DRILL HOLES ON  
500 FOOT LEVEL  
MARBLE BAY MINE

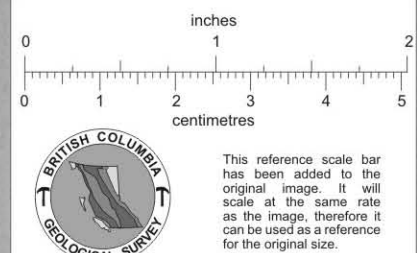
SCALE: 1 INCH = 20 FEET

ELEVATION 50 ASSUMED 2100.00  
ELEVATION SHAFT COLLAR 2103.50  
ELEVATION SILL 400 LEVEL 1846.00  
ELEVATION SILL 500 LEVEL 1744.00  
400 LEVEL SHOWN IN BLUE  
500 LEVEL " " RED

92F/15E  
92F-270



S0-S1	S 18° 43' W	108.05
S1-N Wire	S 41° 43' E	60.39
N-W-E Wire	S 41° 43' E	5.51
E-W	N 5° 50' W	16.465
401-402	N 64° 43' E	20.362
402-403	S 11° 29' E	38.18
403-404	S 41° 32' W	21.18
404-405	S 69° 50' W	12.06
405-406	S 5° 14' W	63.95
406-407	S 71° 27' W	26.45
407-408	N 69° 25' W	28.39
402-409	N 42° 20' E	20.29
409-410	N 23° 13' E	42.97
N-W	S 20° 28' E	12.00
S01-S02	S 4° 11' E	37.59
S02-S03	S 1° 08' W	32.00
S03-S04	S 68° 28' E	25.62
S04-DD	S 20° 28' E	19.37



James T. Underhill  
July 21<sup>st</sup> 1945  
UNDERHILL UNDERHILL & FRASER  
ENGINEERS & SURVEYORS  
VANCOUVER B.C.