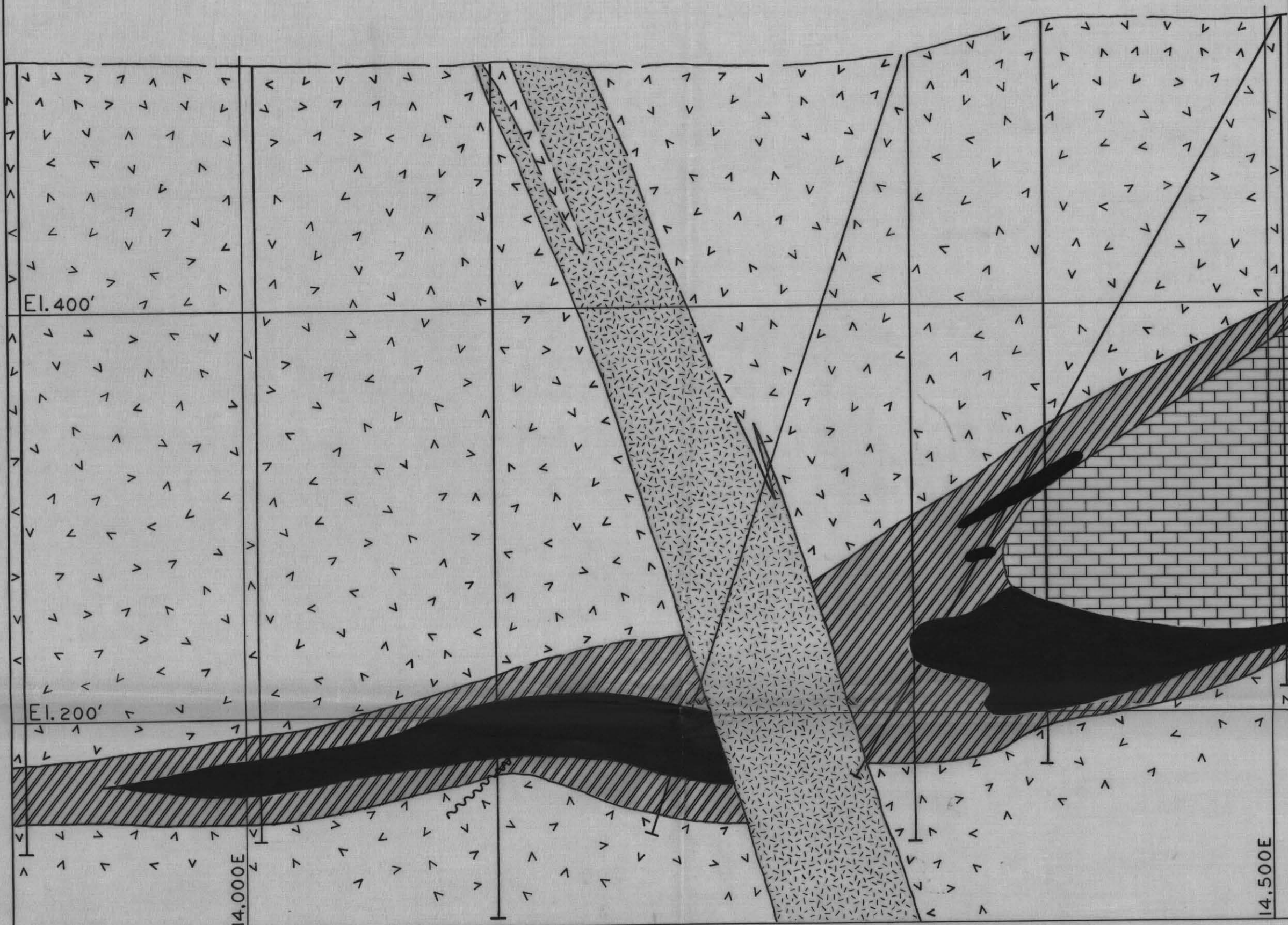










NORTH PAXTON
SECTION 11080N



LAKE EXTENSION
SECTION 11090N

LEGEND

-  Post-ore porphyry
-  Marble Bay limestone
-  Magnetite and sulphide orebodies
-  Skarn
-  Texada volcanic formation
-  Gillies stock, quartz diorite-granodiorite
-  Diamond-drill hole



Scale 50 0 50 100 Feet

0 10 5" 50 m.

92F 259

39 1/2

NOT USED FOR I.G.C.

Texada mines

007485