PRELIMINARY MAP OF FAITH LAKE

SCALE: 1" = 200 FEET

CONTOUR INTERVAL = 100 FEET

inches 0 1 2

0 1 2 3 4 5 centimetres

BRITISH COLUMBIA GEOLOGICAL SURVEY

This reference scale bar has been added to the original image. It will scale at the same rate as the image, therefore it can be used as a reference for the original size.

LEGEND

- VOLCANICS (PROBABLY KARMUTSEN) INCLUDE BASALTIC TO ANDESITIC LAVAS, AGGLOMERATES, ETC.
- GRANITIC ROCK. GENERALLY MEDIUM GRAINED QUARTZ DIORITE BUT INCLUDES PORPHYRITIC TYPES AND POSSIBLE SYENITIC SILLS
- MINERAL VEIN (SCALE EXAGGERATED)
- FLOAT OCCURENCE

ELEVATIONS ARE ASSUMED, STATION 'A' TAKEN AS 4000'

N.B. VEINS ARE 1'-4" WIDE UNLESS OTHERWISE MENTIONED IN ACCOMPANYING REPORT

ASSAY VALUES

E.G:- 0·16 + AU (OZ.)
0·50 + AG (OZ.)
1·02 + CU (%)

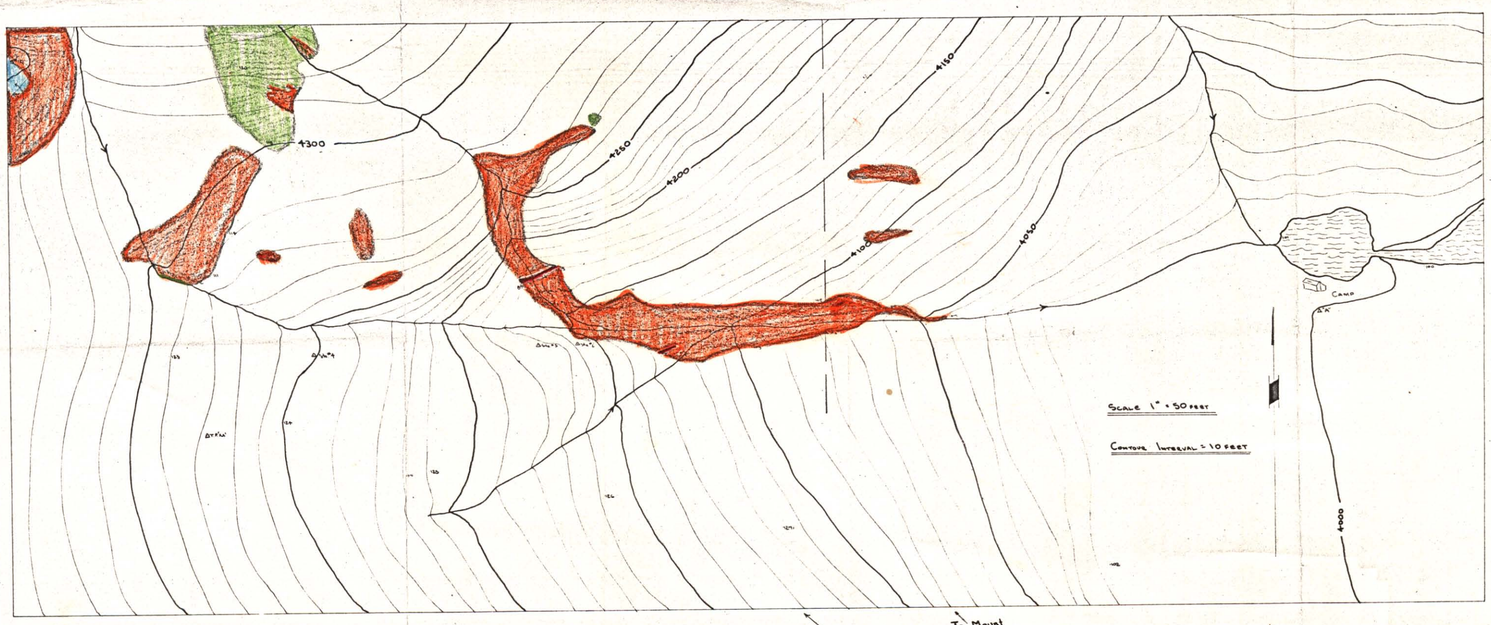

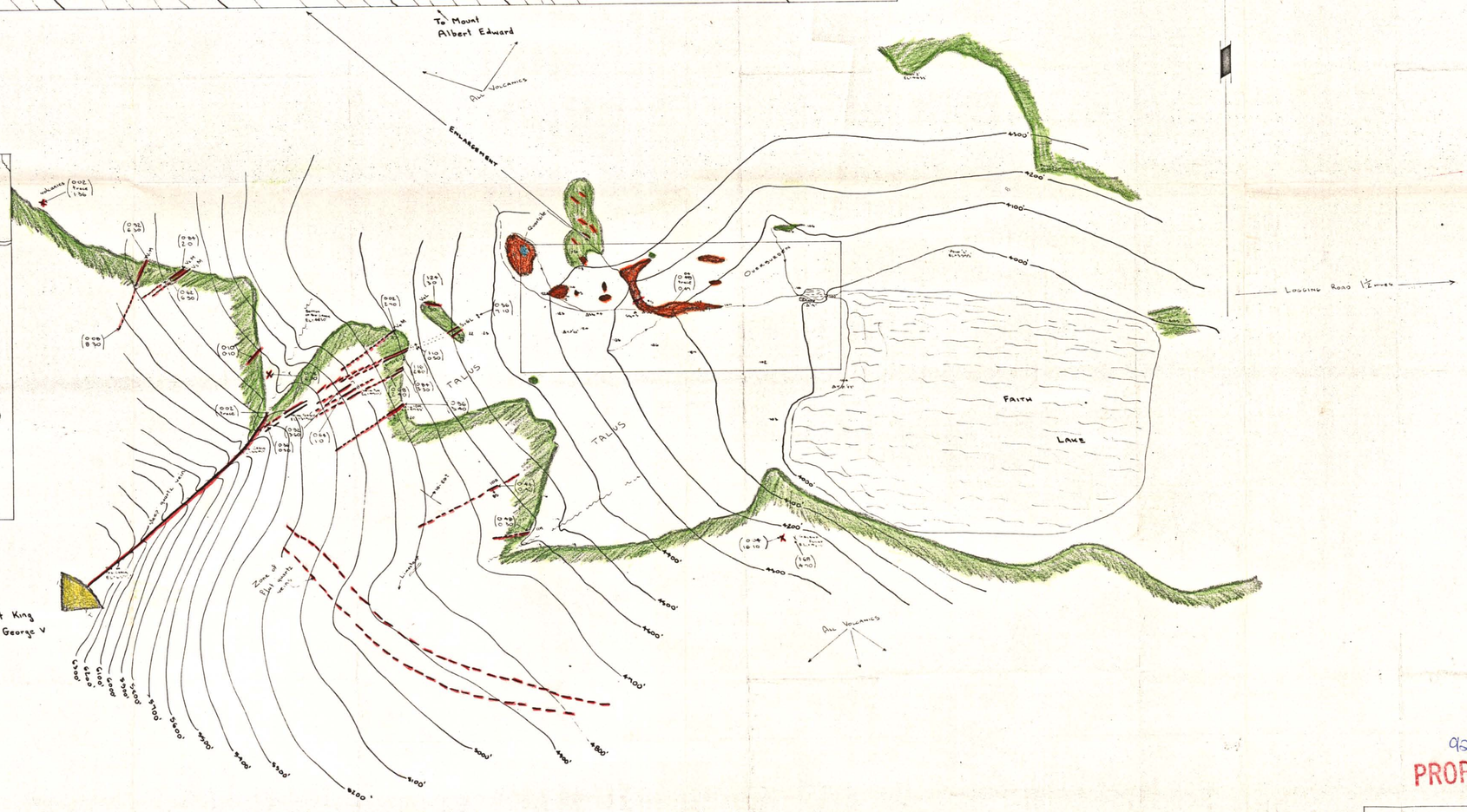

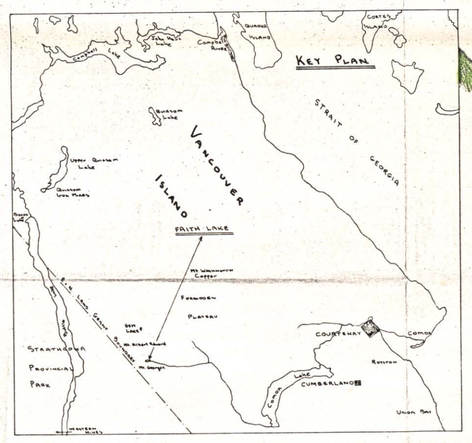

92F 240 (11W)
PROPERTY FILE

FALCONBRIDGE NICKEL MINES LIMITED		
GEOLOGY BY J. J. McDOUGALL	FAITH LAKE SHOWING	DRAWN BY D. P. HIGHE
SURVEYED BY D. P. HIGHE	MAP NO. FL/62-1	DATE OCT. 8TH '62

50% full size

007465