










3700

3800

LEGEND

-  Dark amygdaloidal basaltic to andesitic Lava Flows.
-  Y2 Andesitic Porphyry-dioritized (?)
-  V3 Volcanic Breccia.
-  B2 Volcanic-granitic Breccia may contain fragments of Aplite and/or quartzite.
-  Granitic Breccia (granodiorite).
-  Granodiorite-medium grained gradational to quartz diorite.



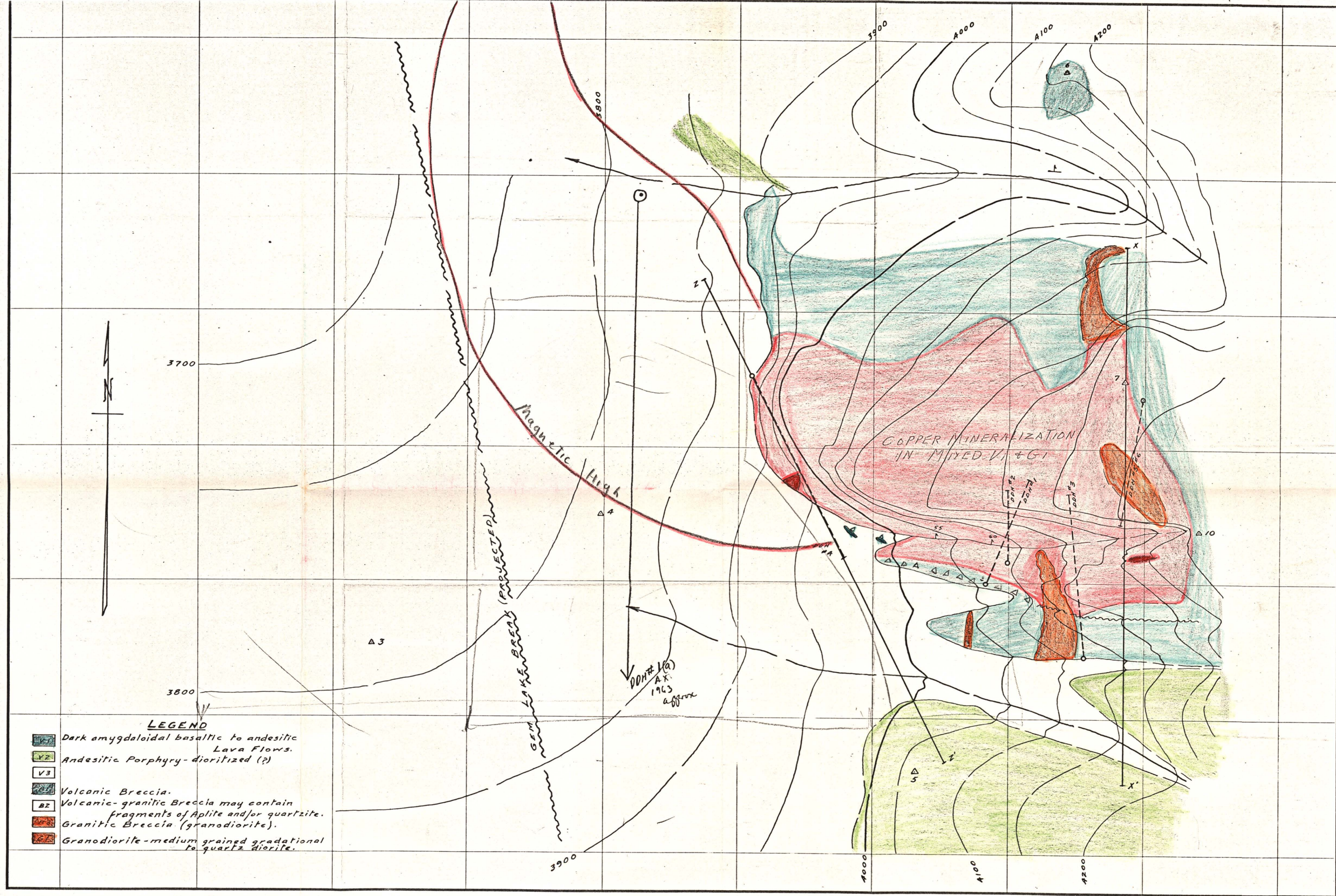
SCALE 1 INCH TO 50 FEET CONTOUR INTERVAL = 50 FEET

Magnetic High

GEM LAKE BREAK (PROJECTED)

DOH # 10
A.T.
1963
G.D.

COPPER MINERALIZATION
IN MIXED V & G1



COMPANY VENTURES LTD
PROPERTY MEG COPPER PROSPECT
LOCATION GEM LAKE - B.C.

WORKING-PLACE Topography by Transit-stadia
and Air-photo Survey Map - Approx. only in
inaccessible areas.

DATE DEC. 1961
DRAWN BY J. M. S. Daugall
MAP NO. GL 1/61

PROPERTY FILE

Full size

92F239(11W)

007457