

COWICHAN LAKE AREA
Fair Service Mtn.
Y-62-43, 45, 48

HORNE LAKE AREA
Mt. Mark
Y-62-56, 57

BUTTE LAKE AREA
S.W. of Azure Lake
Y-61-34, 35

MOBILE 1961


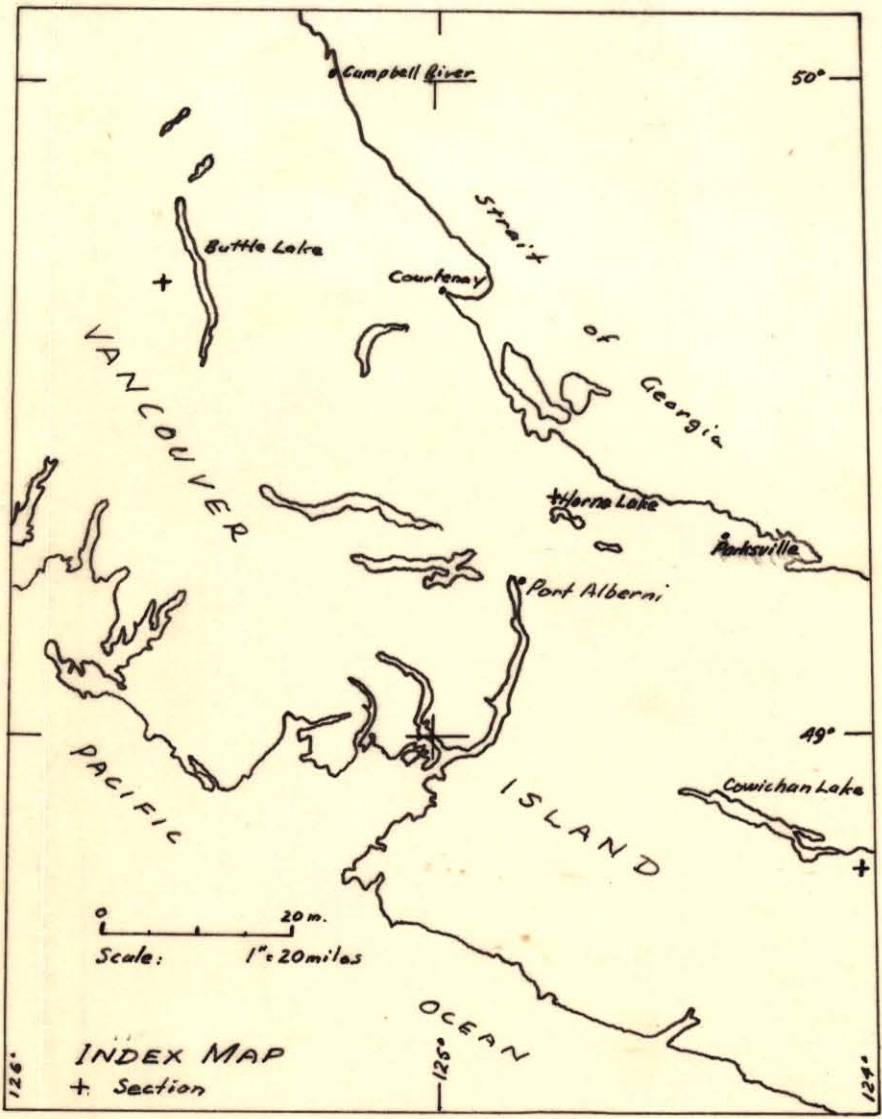
Feet
-2800
-2600
-2400
-2200
-2000
-1800
-1600
-1400
-1200
-1000
-800
-600
-400
-200
-0



Bryozoa, brachs, corals
Brachs
Brachs
Bryozoa
Brachs, Bryozoa
Bryozoa



Brachs
Brachs, Bryozoa
Productids
200' gabbroic intrusive
Bryozoa
Brachs, Bryozoa
Brachs, Bryozoa
Brachs
Brachs, Bryozoa, corals




Brachs
Bryozoa, spiriferids, productids etc.
750' gabbroic intrusive
Brachs, corals
Bryozoa
Brachs, Bryozoa, corals, Plants, pteropods etc.

- Post-limestone volcanics
- Limestone-thick bedded
- Limestone-chert thin-bedded
- Limestone, tuffaceous thin-bedded
- Limestone, argillaceous? thin-bedded
- Sandstone
- Dolomite
- Pebble conglomerate
- Pre-limestone tuffs, breccias
- Crinoidal debris
- Chert-nodules interbeds
- Foraminifera

N.B. thickness increased to unknown extent by structural repetition

92F/1764W



GENERALIZED STRATIGRAPHIC SECTIONS
UPPER PALEOZOIC LIMESTONE
VANCOUVER ISLAND
Scale: Vertical ~ 1" = 200' : Horizontal ~ not to scale

PROPERTY FILE

92F171

R.W. Yale - July, 1962
Based on field work, 1961, 1962
[Cowichan, Horne, May-June '62
Butte, Sept, 1961]

007368