

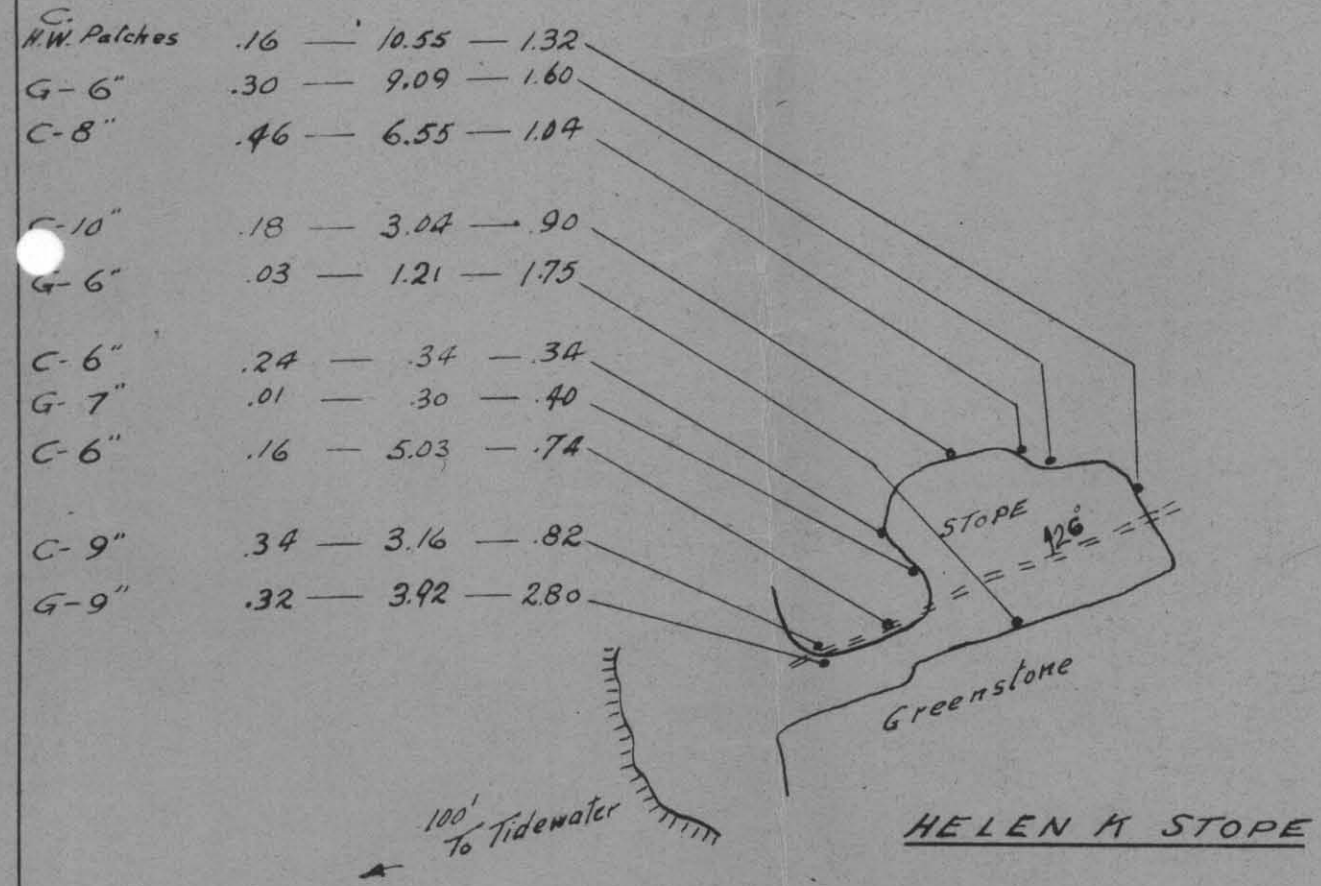
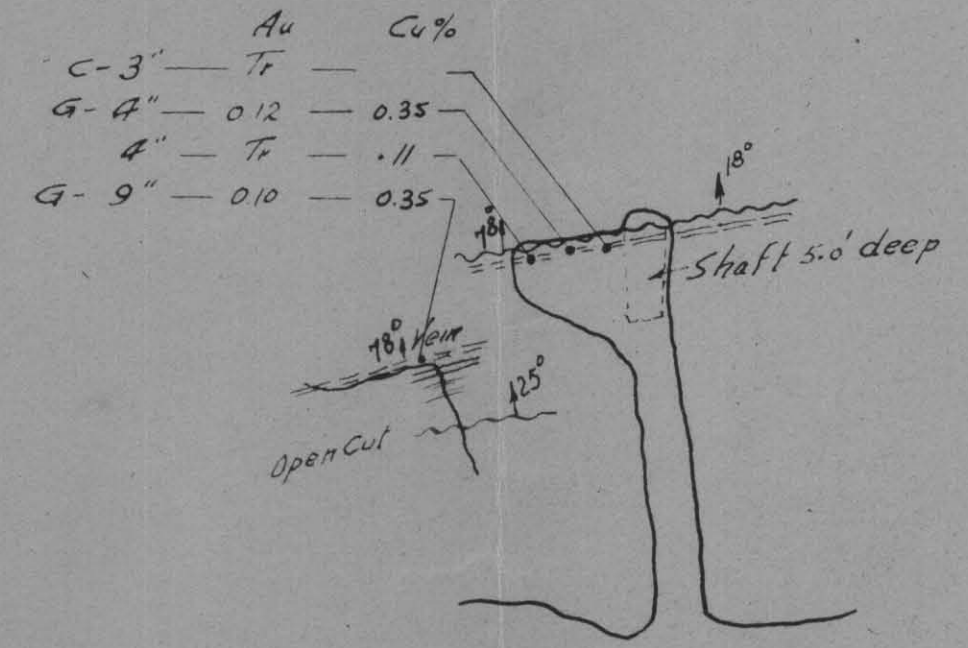



| | Au | Cu% | Ag |
|---------------|-----|-------|------|
| C. NW Patches | .16 | 10.55 | 1.32 |
| G-6" | .30 | 9.09 | 1.60 |
| C-8" | .46 | 6.55 | 1.04 |
| C-10" | .18 | 3.04 | .90 |
| G-6" | .03 | 1.21 | 1.75 |
| C-6" | .24 | .34 | .34 |
| G-7" | .01 | .30 | .40 |
| C-6" | .16 | 5.03 | .74 |
| C-9" | .34 | 3.16 | .82 |
| G-9" | .32 | 3.92 | 2.80 |



NORTH STAR No 2 TUNNEL



NORTH STAR No 1 TUNNEL



**CROSS SECTION
NORTH STAR No 1 TUNNEL**

92F134
PROPERTY FILE
Lasco Mining Syndicate
North Star Group
False Bay B.C.
Samples marked 'C' Cleveland
Samples marked 'G' Groves
June 20/45 Scale 1" = 20'

007324