

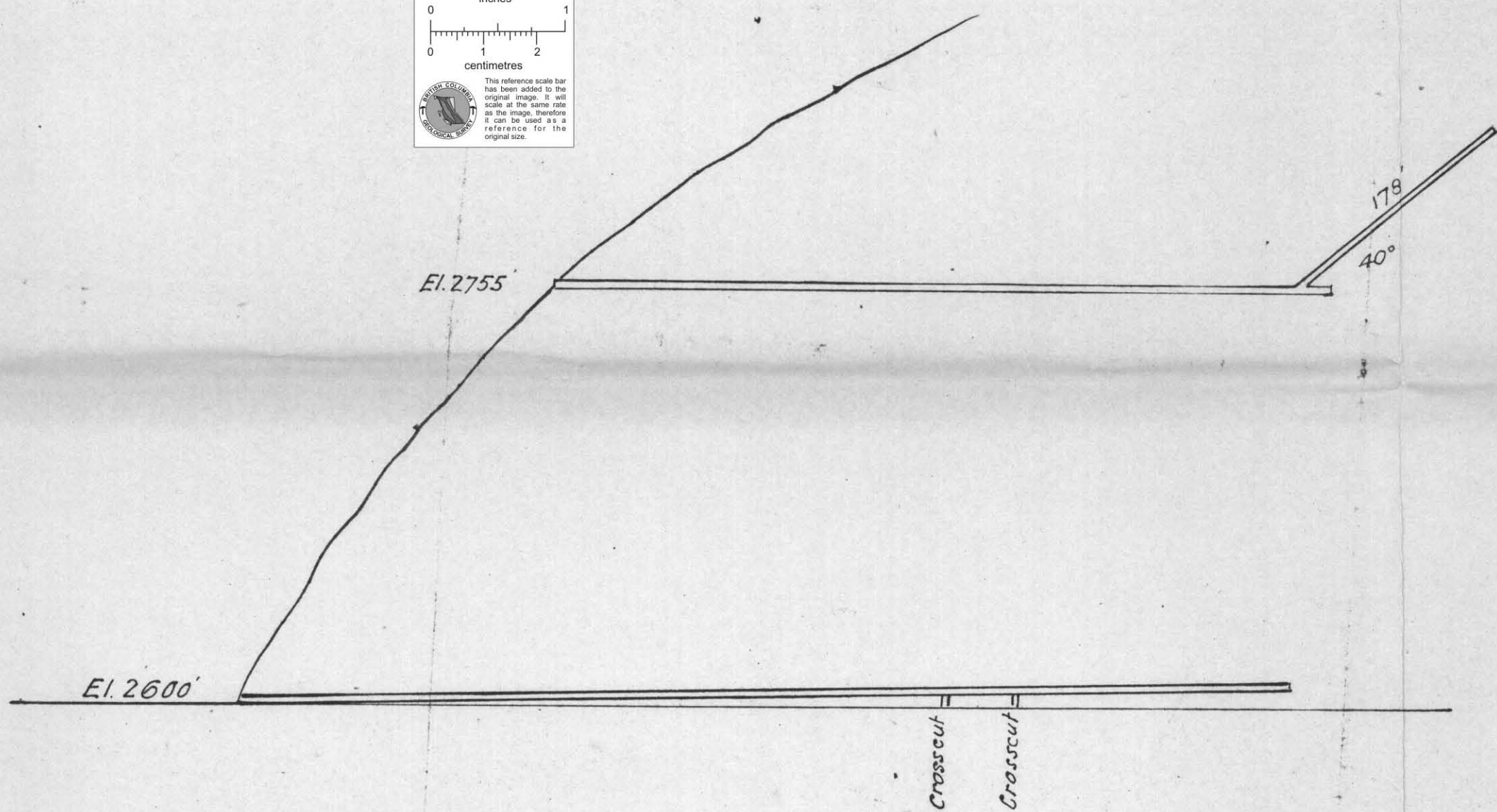

PROPERTY FILE

FACE OF TUNNEL  
July 12 1940

# PLAN OF A. B. C. O. WORKINGS CLAYOQUOT DIST.

V.I.


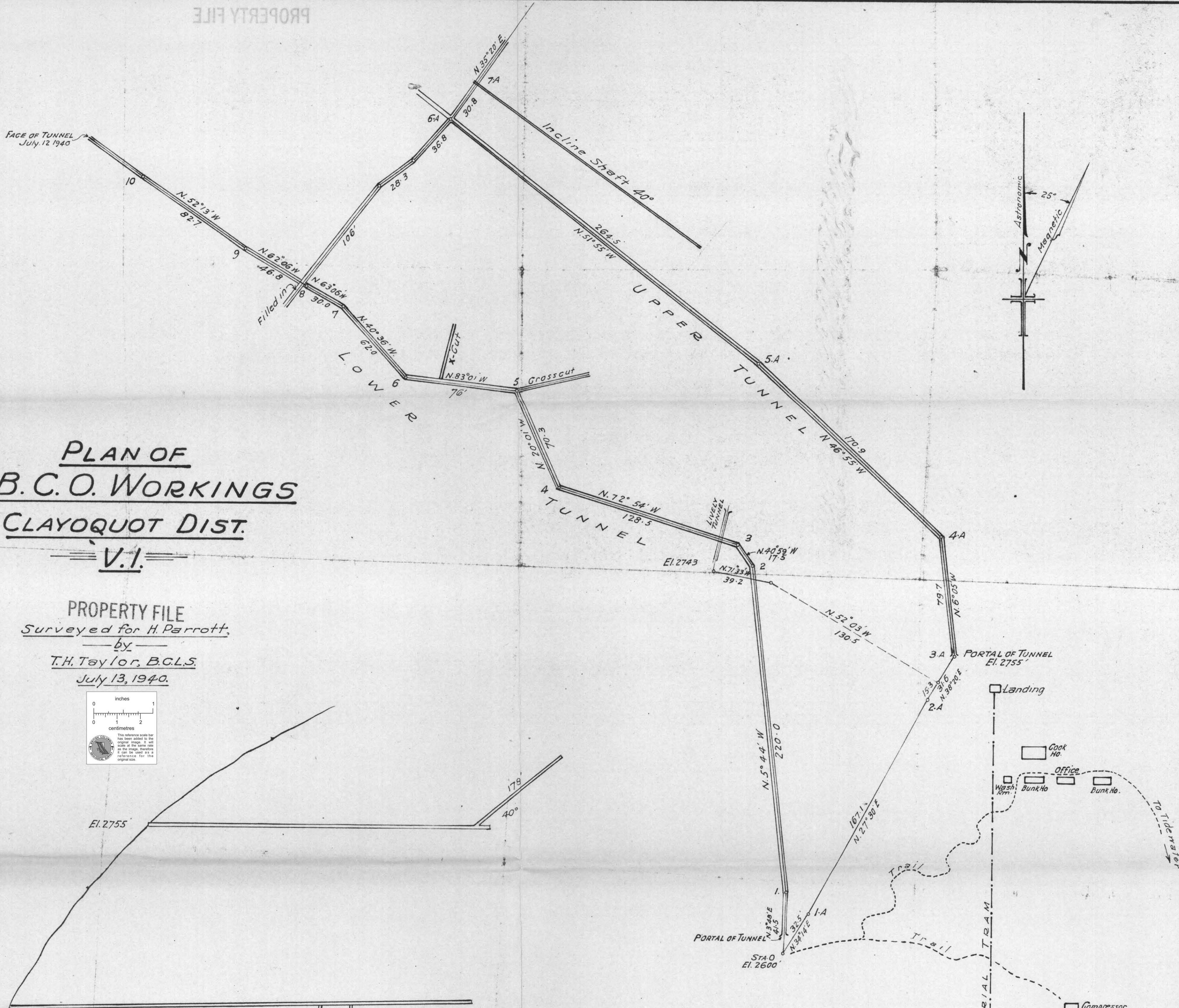
PROPERTY FILE  
Surveyed for H. Parrott,  
by  
T.H. Taylor, B.C.L.S.  
July 13, 1940.



## PROFILE.

Scales Horizontal, 1 inch = 100 feet;  
Vertical, 1 inch = 50 feet;

92F/5W  
92F-122



PLAN  
Scale; 1 inch = 40 feet.