






TEXADA ISLAND

GEOLOGY 92F106
PROPERTY FILE

-  DRIFT
- CRETACEOUS**
-  SANDSTONE, SHALE, CONG.
- JURASSIC OR LOW. CRETACEOUS**
-  QZ DIORITE, DIORITE, GABBRO
- TRIASSIC**
-  MARBLE BAY L.S.
-  TEXADA FORMATION, PORPHYRITIC BASALT, GREENSTONE.

1 in. = 40 chains (1/2 mi.)

