


85E 51'35"J3



LEGEND

- FLIGHT LINE, NUMBER AND DIRECTION 20
- CONTROL POINT 2498
- MEAN FLIGHT LINE SPACING 1000 FEET
- MEAN FLIGHT ALTITUDE 300 FEET
- CONTOUR INTERVAL 20 GAMMAS
- 500 GAMMA CONTOUR
- 100 GAMMA CONTOUR
- 20 GAMMA CONTOUR
- MAGNETIC LOW
- BASE VALUE 55,000 GAMMAS

EM - CONDUCTOR INCLUDING MAN-MADE EFFECTS.

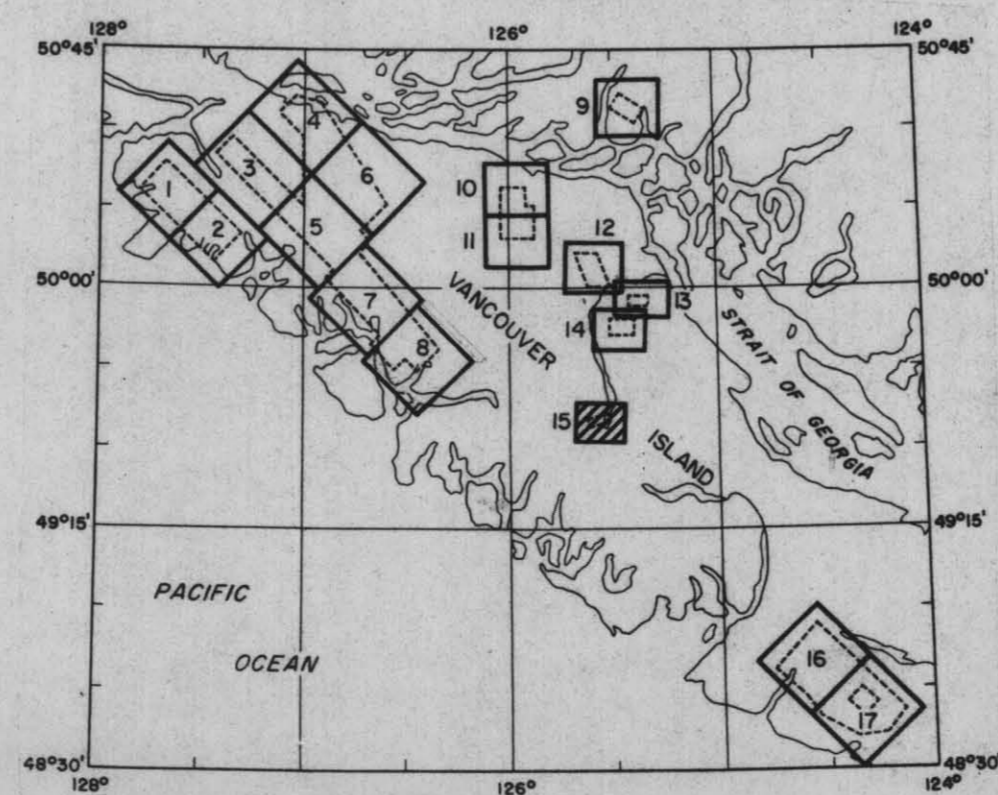





PLATE 15

BUTTLE LAKE AREA, VANCOUVER ISLAND - B. C.
AIRBORNE GEOPHYSICAL SURVEY
SCINTREX MAP-2 MAGNETOMETER



Flown and Compiled 1973
by
SCINTREX SURVEYS LTD.

006881