

Top tunnel - 2,000'
Level (aneroid)

**GEOLOGICAL PLAN
YOU MINE-BEAR
RIVER,
Bedwell Sound - Van. Is.,
B. C.,**

**92F/5E
92F-62**

PLAN of 2000' LEVEL.

PROPERTY FILE

Relative motion
along vein
structure (shown
by slickensides).

Scale: 1" = 20'

Chain & Brunton
Survey.






some sulphide.


slope 16' high. (Vein 9" wide at SW end
and 14" at NE end - nearly vertical),
partial slope (4' x 8).

dike strongly
sheared - pyritized
and filled with
much calcite.

quartz diorite
highly sheared
and veined with
quartz and calcite.

LEGEND.

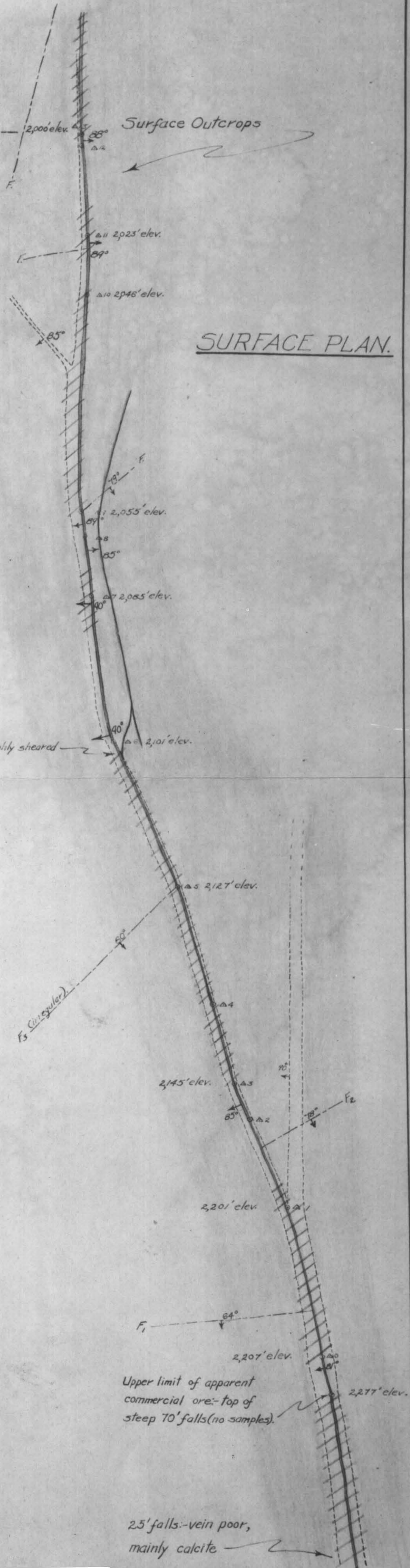
-  Quartz diorite.
-  Andesite (dike).
-  Vein.
-  Minor faults (pre-ore).
-  Overburden.



Dr. W.H. Patmore (mining-
geologist), Jan. 18/45.

**92F/
5E**

PROPERTY FILE 92F062.



006797