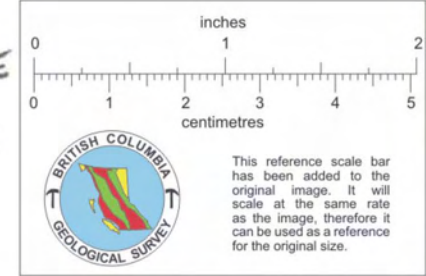
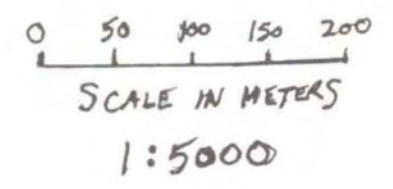


SCHEDULE A2  
 SYMC RESOURCES  
 LTD.  
 DAUNTLESS  
 PROJECT  
 SKY CLAIMS

- LEGAL CORNER POST
  - ADIT (EXISTING)
  - SHAFT (EXISTING)
  - TRENCH LINES (TR) ON VEINS (PROPOSED)
  - EXISTING ROAD
  - PROPOSED ROAD
  - PROPOSED DRILL SITES
- ALBERI



INLET



PROPOSED BARGE LANDING SITE

STAMP POINT

POSSIBLE OTHER VEINS

100 M. TO EXISTING ROAD.

3m Tree

3m Tree

3m Tree

3m Tree

3m Tree

3m Tree

3m Tree

3m Tree

3m Tree

3m Tree

3m Tree

3m Tree

3m Tree

3m Tree

3m Tree

3m Tree

3m Tree

3m Tree

3m Tree

3m Tree

3m Tree

3m Tree

3m Tree

3m Tree

3m Tree

3m Tree

3m Tree

3m Tree

3m Tree

3m Tree

3m Tree

3m Tree

3m Tree

3m Tree

3m Tree

3m Tree

3m Tree

3m Tree

3m Tree

3m Tree

3m Tree

3m Tree

3m Tree

3m Tree

3m Tree

3m Tree

3m Tree

3m Tree

3m Tree

3m Tree

3m Tree

3m Tree

3m Tree

3m Tree

3m Tree

3m Tree

3m Tree

3m Tree

3m Tree

3m Tree

3m Tree

3m Tree

3m Tree

3m Tree

3m Tree

3m Tree

3m Tree

3m Tree

3m Tree

3m Tree

3m Tree

3m Tree

3m Tree

3m Tree

3m Tree

3m Tree

3m Tree

3m Tree

3m Tree

3m Tree

3m Tree

3m Tree

3m Tree

3m Tree

3m Tree

3m Tree

3m Tree

3m Tree

3m Tree

3m Tree

3m Tree

3m Tree

3m Tree

3m Tree

3m Tree

3m Tree

3m Tree

3m Tree

3m Tree

3m Tree



SCHEDULE A2  
 SYMC RESOURCES  
 LTD.  
 DAUNTLESS  
 PROJECT  
 SKY CLAIMS

LEGAL CORNER POST

ADIT (EXISTING)

SHAFT (EXISTING)

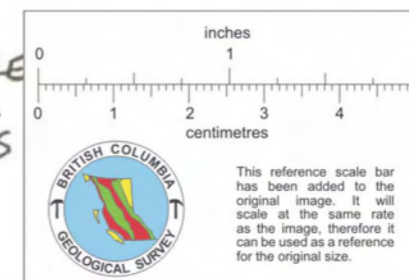
TRENCH LINES (TR)  
 ON VEINS (PROPOSED)

EXISTING ROAD

PROPOSED ROAD

PROPOSED DRILL SITES

ALBERI



POSSIBLE OTHER VEINS

INLET

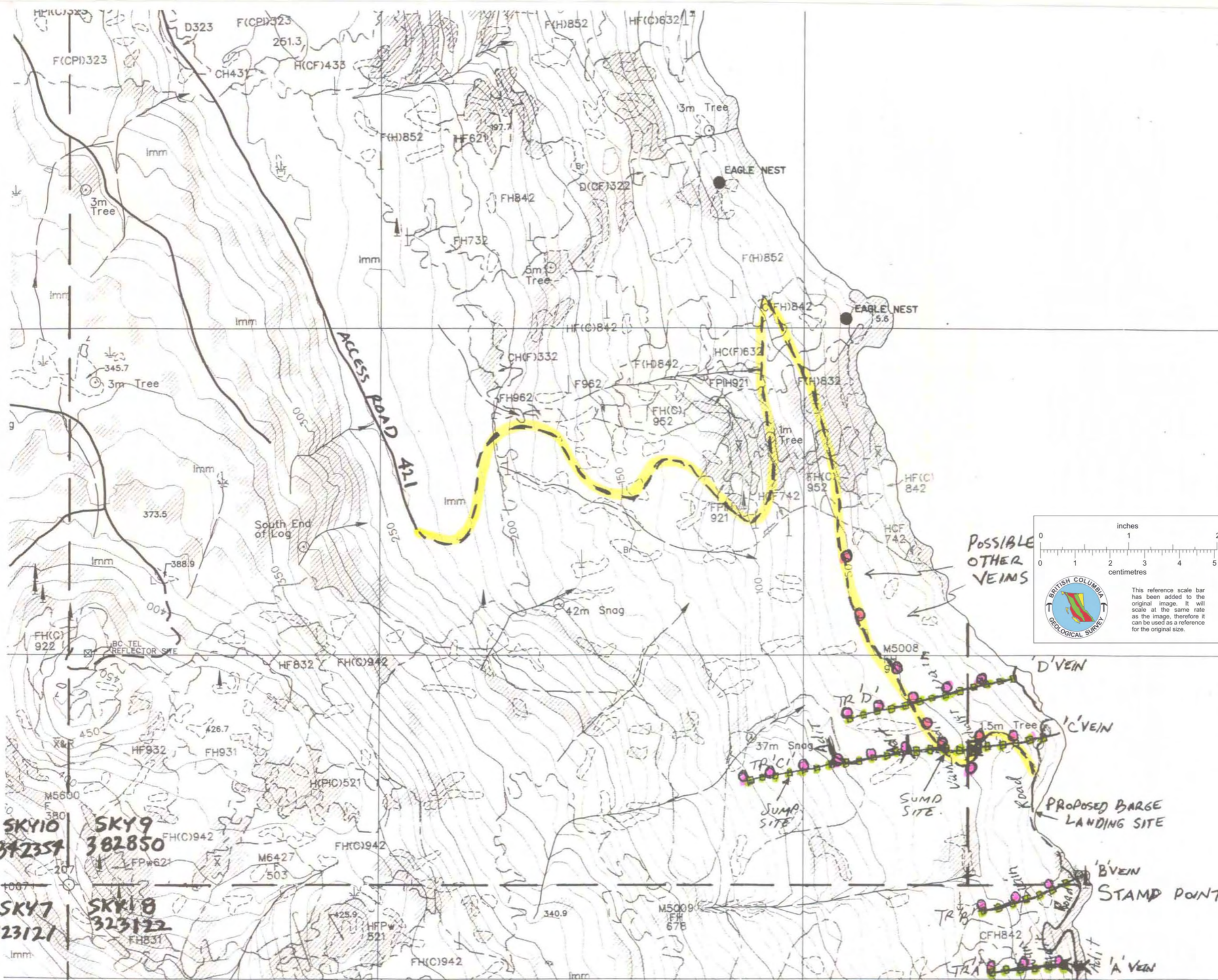


0 50 100 150 200

SCALE IN METERS

1:5000

006655



SKY10  
342354

SKY9  
382850

SKY8  
323122

SKY7  
323121



SCALE  
 1" = 400'  
 1:4800

↑  
 N

SCHEDULE  
 A2

SYMC  
 RESOURCES  
 LTD.  
 MACKTUSH  
 PROJECT  
 COPPER  
 CLAIMS

LEGAL  
 CORNER  
 15 POST

393  
 PROPOSED  
 TRENCH  
 SITE

PROPOSED  
 DRILL  
 SITE

M100  
 ROAD  
 TO  
 PROPOSED  
 MILLSITE  
 AND TO  
 PORT  
 ALBERTA

