

006555

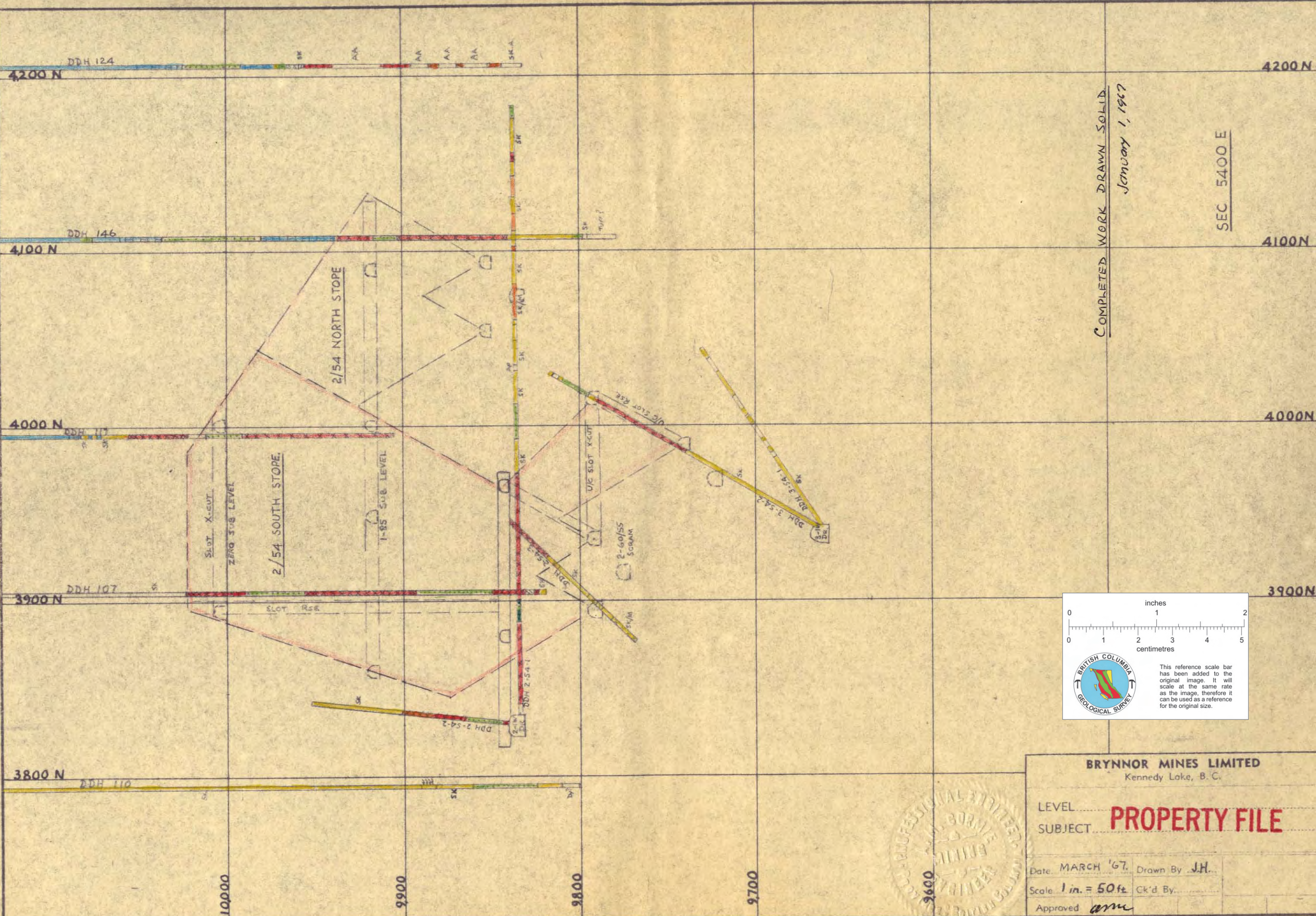
BRYNNOR MINE LTD.

UNDERGROUND

NORTH-SOUTH SECTIONS AT 50' INTERVAL
FROM 5400 E TO 6100 E

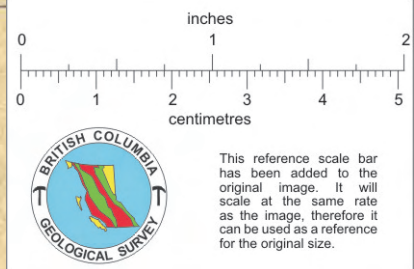
SCALE:- 1" = 50'

PROPERTY FILE



COMPLETED WORK DRAWN SOLID
January 1, 1967

SEC 5400 E



BRYNNOR MINES LIMITED
Kennedy Lake, B. C.

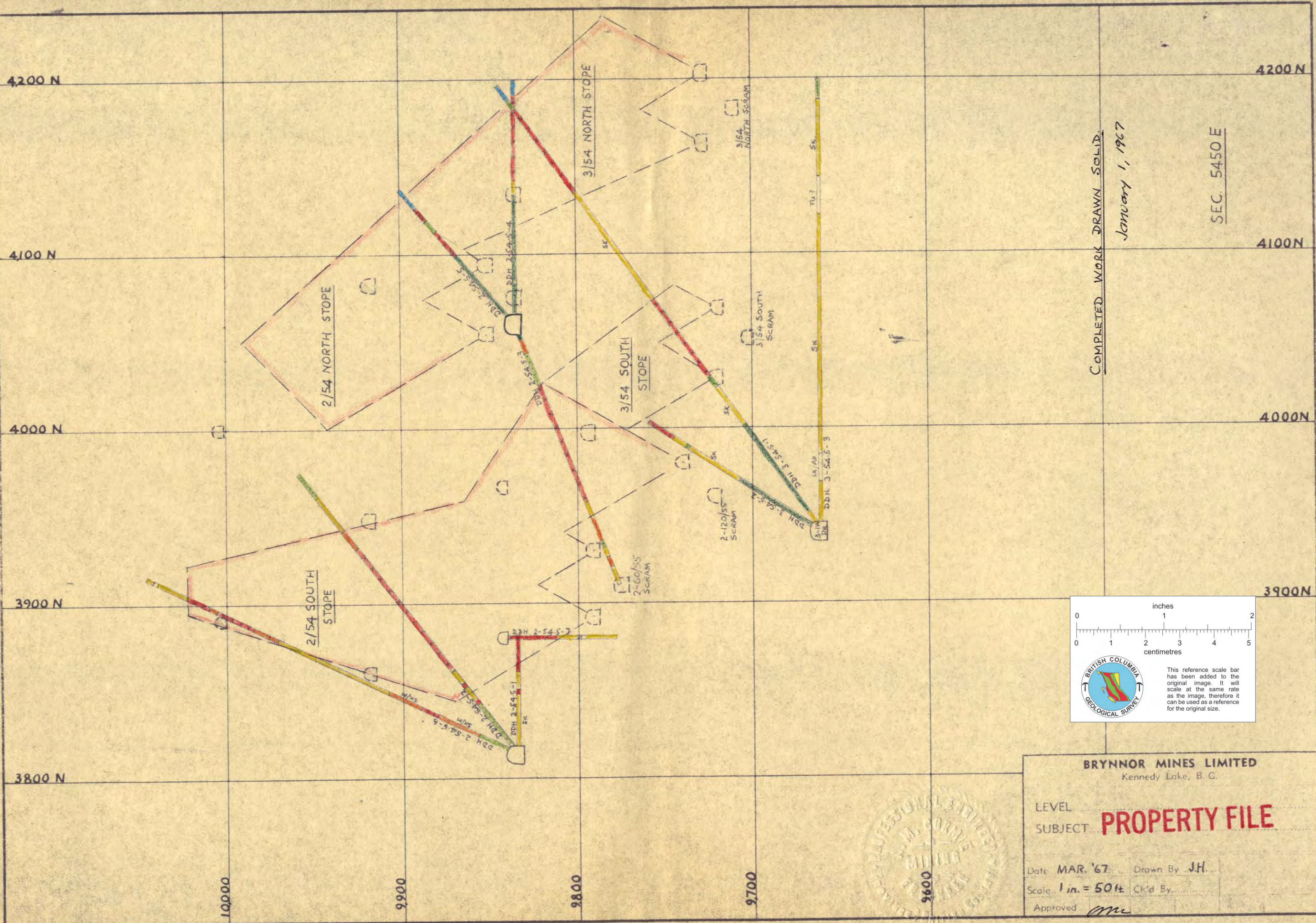
LEVEL _____
SUBJECT **PROPERTY FILE**

Date MARCH '67 Drawn By J.H.

Scale 1 in. = 50 ft. CK'd By _____

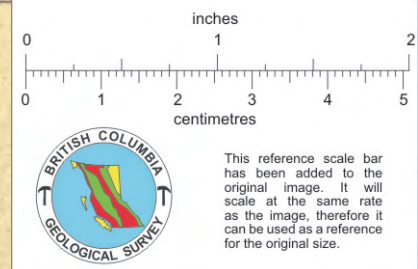
Approved *am*





COMPLETED WORK DRAWN SOLID.
January 1, 1967

SEC. 5450 E

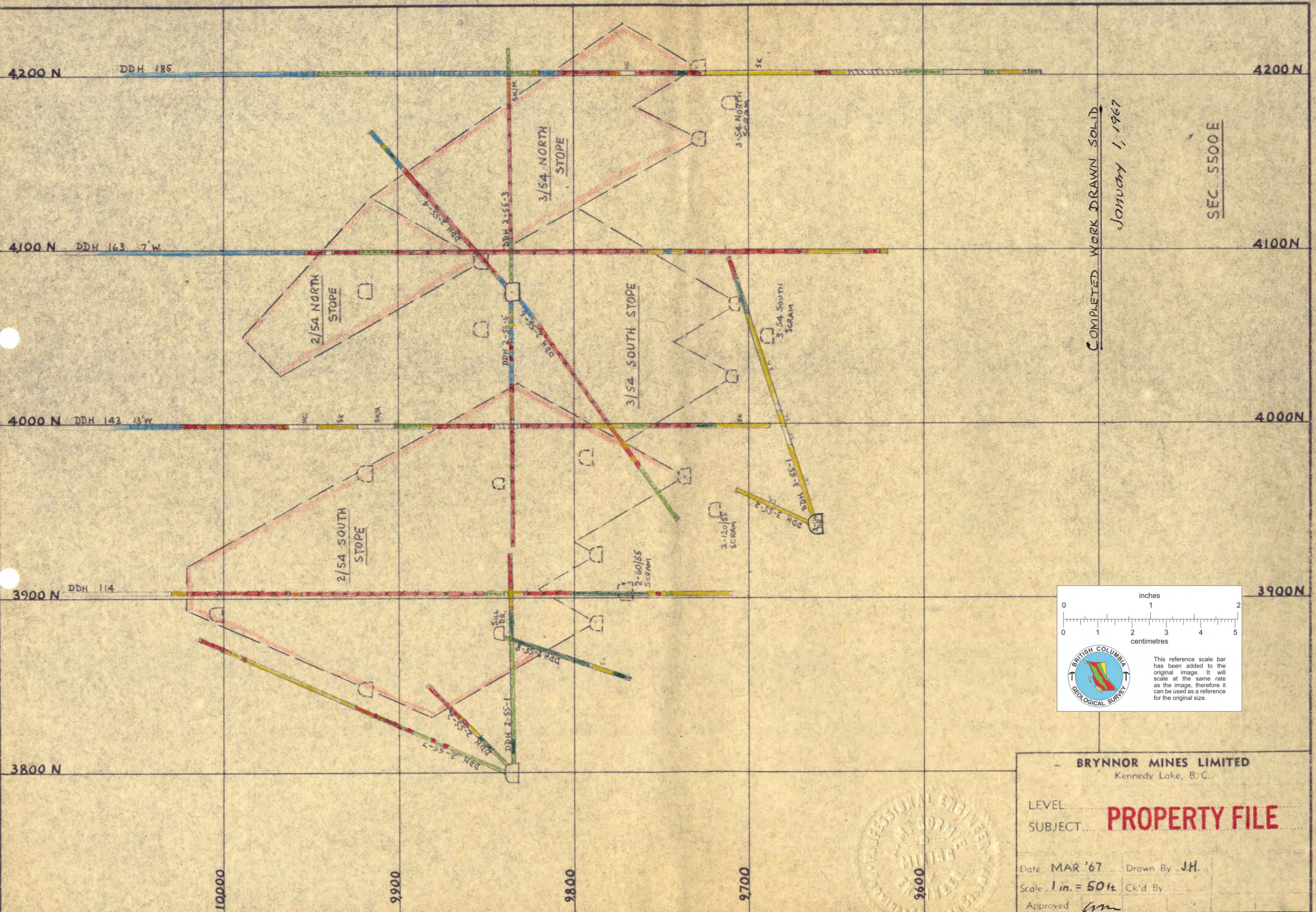


BRYNNOR MINES LIMITED
Kennedy Lake, B. C.

LEVEL _____
SUBJECT **PROPERTY FILE**

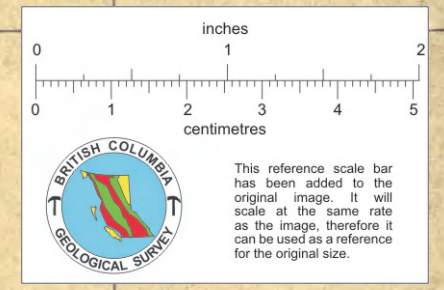
Date MAR. '67 Drawn By J.H.
Scale 1 in. = 50 ft CK'd By _____
Approved *[Signature]*





COMPLETED WORK DRAWN SOLID
 January 1, 1967

SEC 5500 E

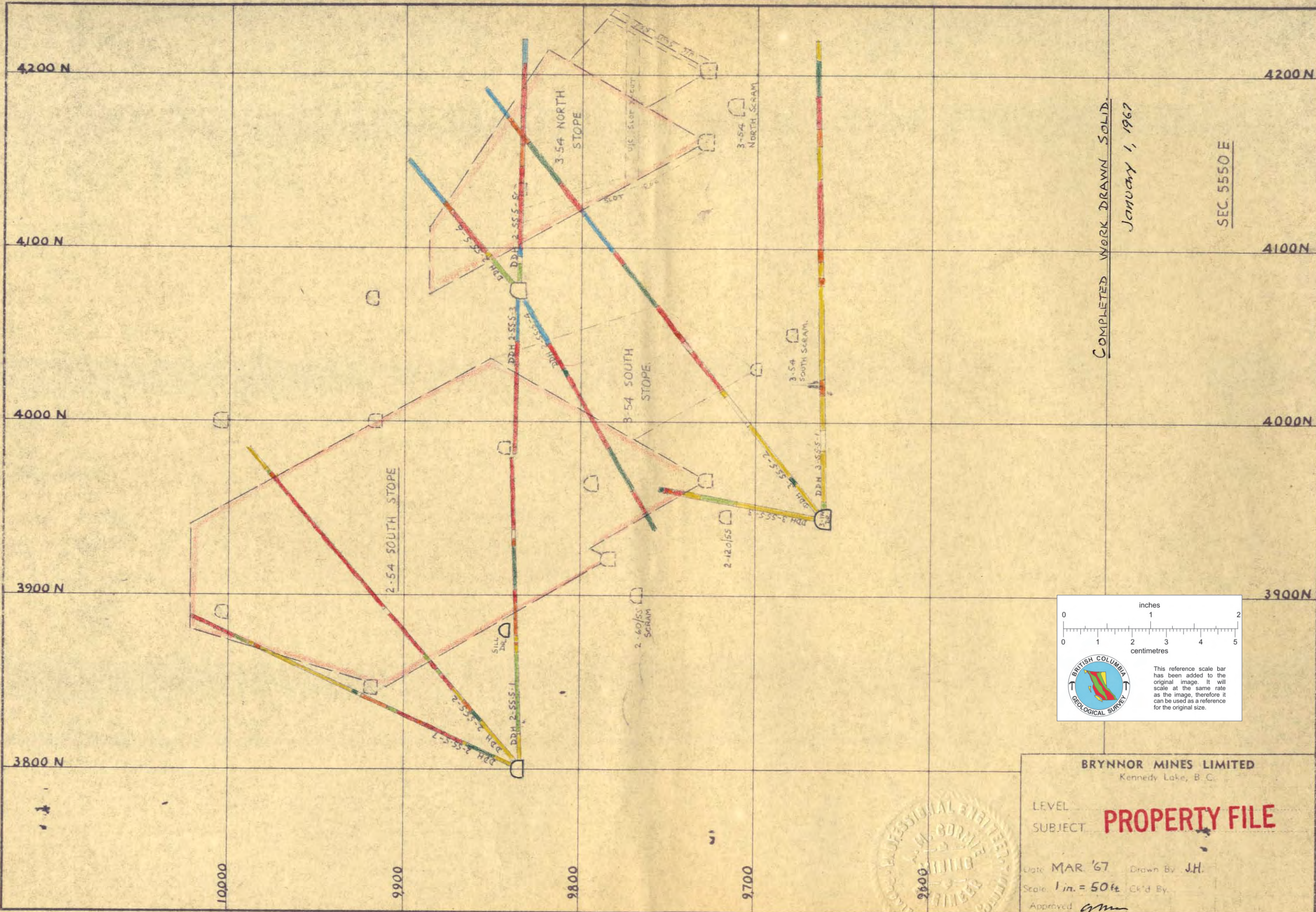


BRYNNOR MINES LIMITED
 Kennedy Lake, B. C.

LEVEL _____
 SUBJECT **PROPERTY FILE**

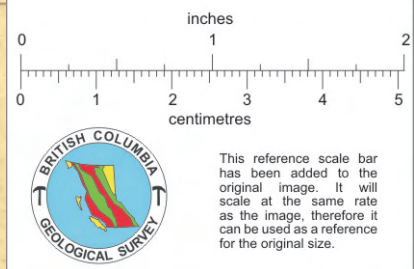
Date MAR '67 Drawn By J.H.
 Scale 1 in. = 50 ft CK'd By _____
 Approved *cm*





COMPLETED WORK DRAWN SOLID.
January 1, 1967

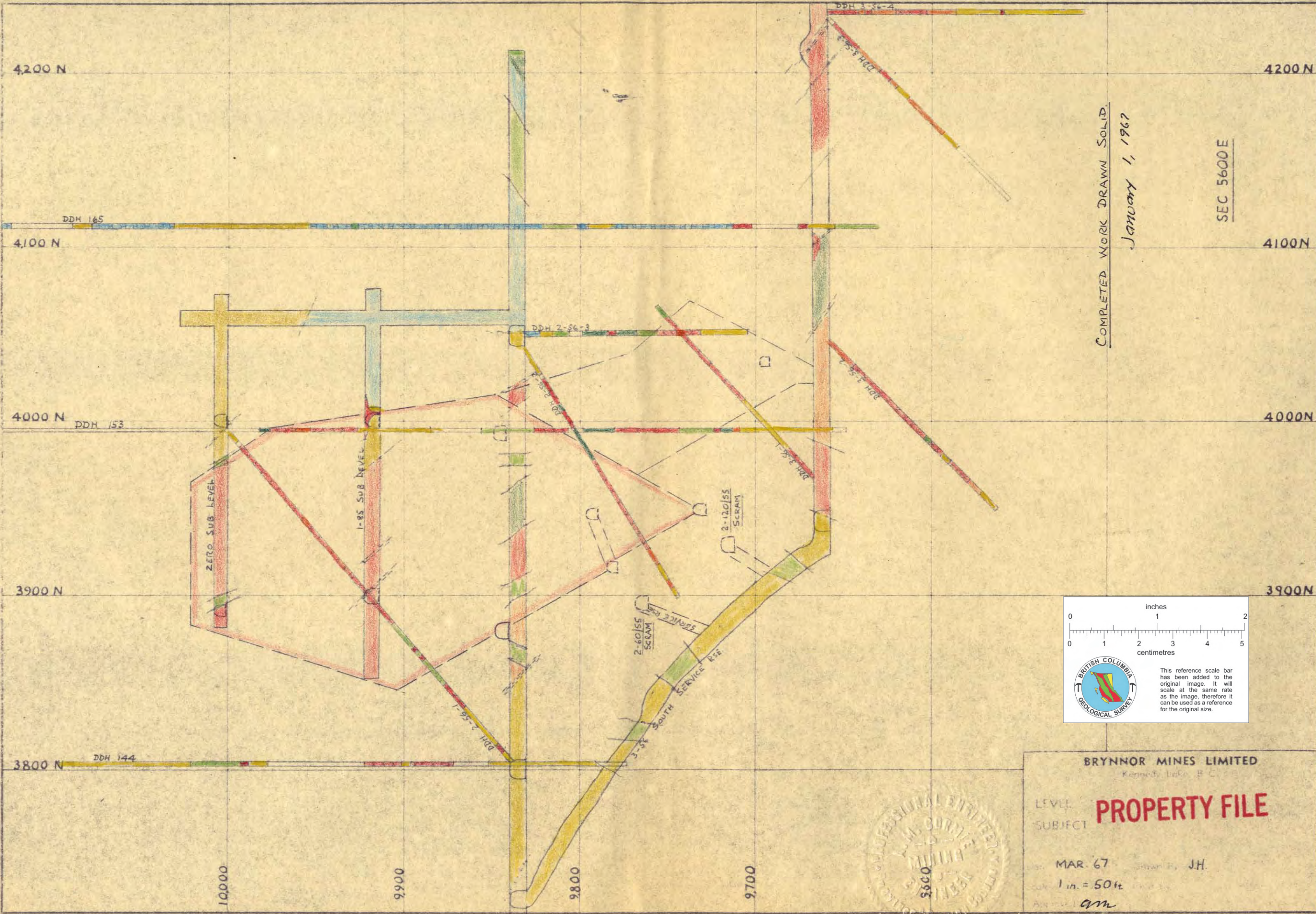
SEC. 5550 E



BRYNNOR MINES LIMITED
Kennedy Lake, B.C.

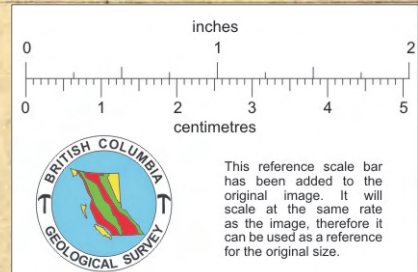
LEVEL _____
SUBJECT **PROPERTY FILE**

Date MAR '67 Drawn By J.H.
Scale 1 in. = 50 ft. Ckd By _____
Approved *gmm*



COMPLETED WORK DRAWN SOLID.
January 1, 1967

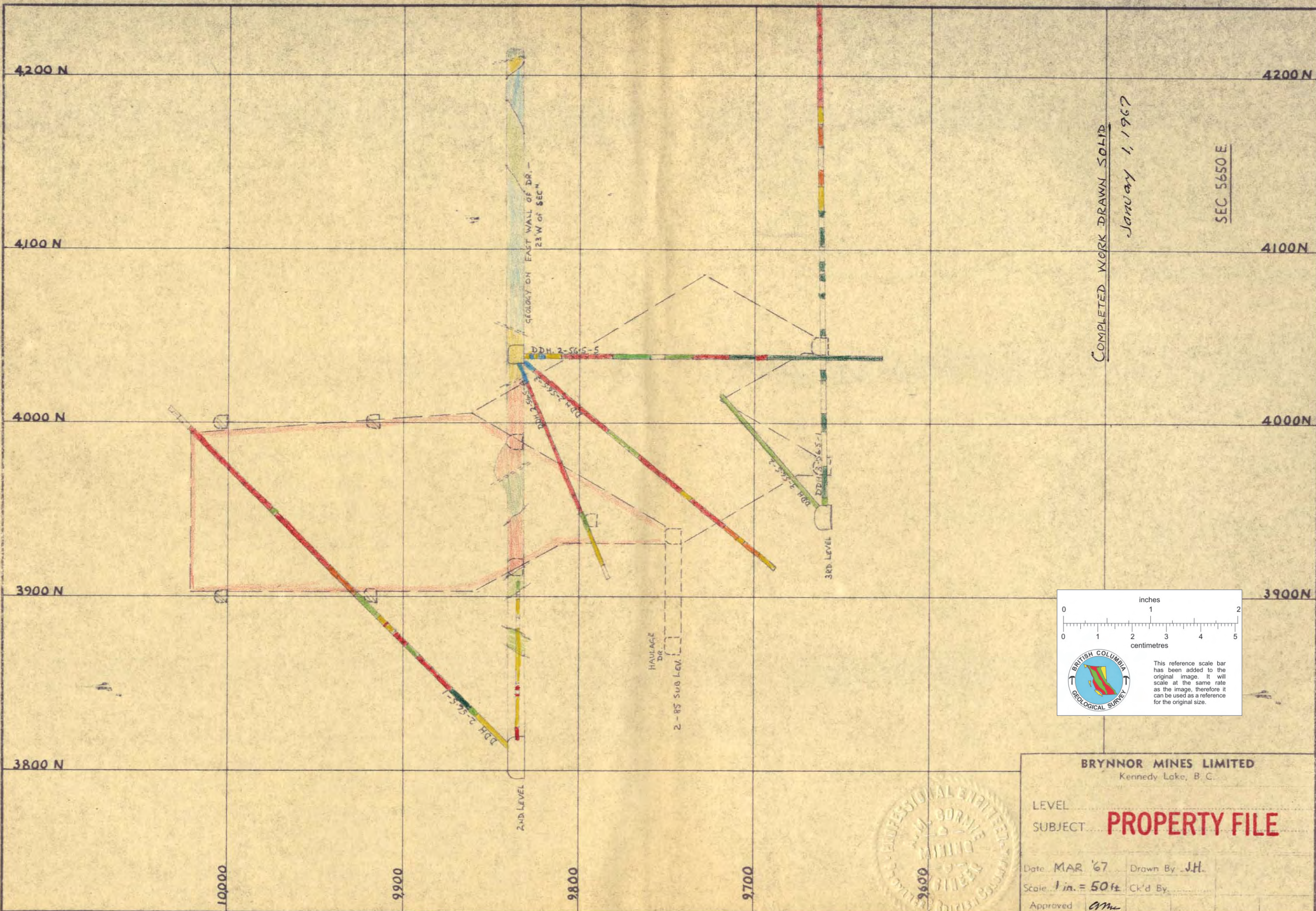
SEC 5600 E



BRYNNOR MINES LIMITED
Kennedy Lake, B.C.

LEVEL: **PROPERTY FILE**
SUBJECT:

MAR. 67
1 in. = 50 ft
JH.
gm



COMPLETED WORK DRAWN SOLID
January 1, 1967

SEC 5650 E

0 1 2
inches

0 1 2 3 4 5
centimetres

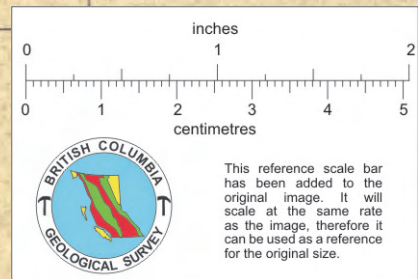
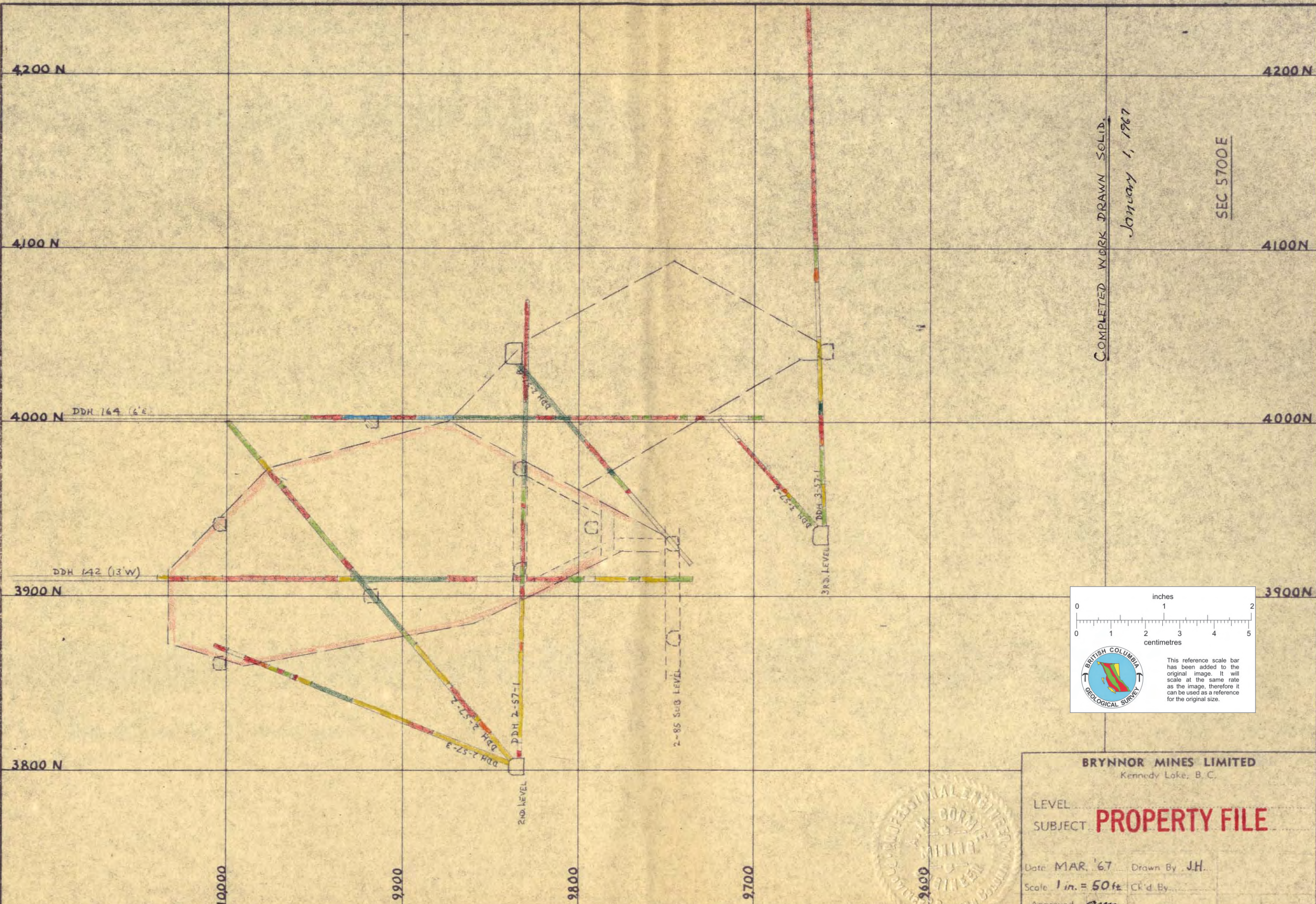
This reference scale bar has been added to the original image. It will scale at the same rate as the image, therefore it can be used as a reference for the original size.



BRYNNOR MINES LIMITED
Kennedy Lake, B. C.

LEVEL.....
SUBJECT..... **PROPERTY FILE**

Date MAR '67 Drawn By J.H.
Scale 1 in. = 50 ft. Ck'd By.....
Approved *CM*



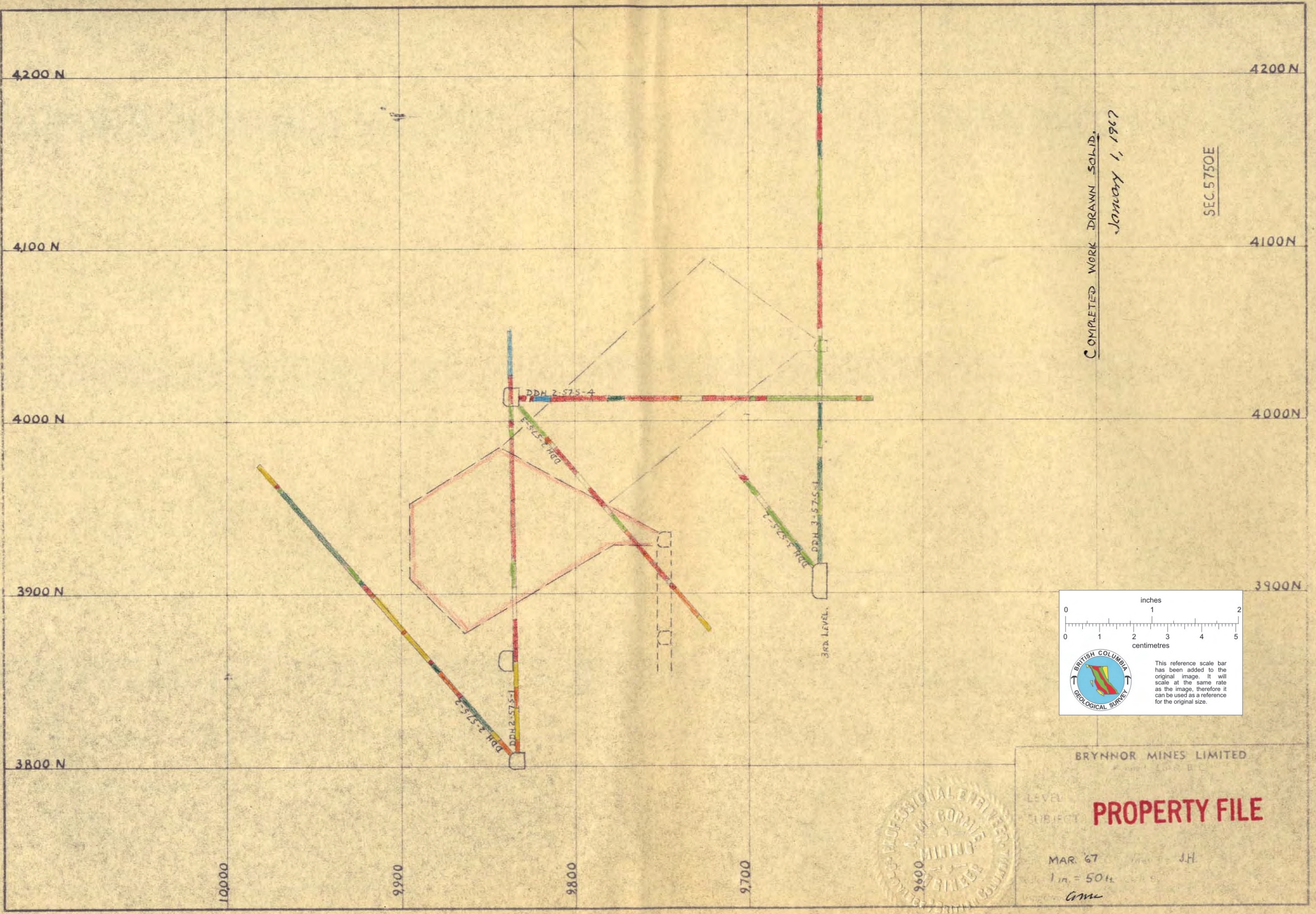
This reference scale bar has been added to the original image. It will scale at the same rate as the image, therefore it can be used as a reference for the original size.



BRYNNOR MINES LIMITED
Kennedy Lake, B. C.

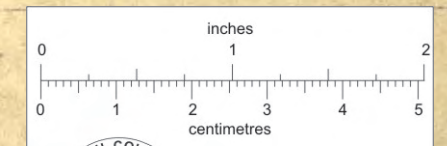
LEVEL _____
SUBJECT **PROPERTY FILE**

Date MAR '67 Drawn By J.H.
Scale 1 in. = 50 ft. Ck'd By _____
Approved *mm*



COMPLETED WORK DRAWN SOLID.
January 1, 1967

SEC. 5750E




This reference scale bar has been added to the original image. It will scale at the same rate as the image, therefore it can be used as a reference for the original size.

BRYNNOR MINES LIMITED

LEVEL
SUBJECT **PROPERTY FILE**

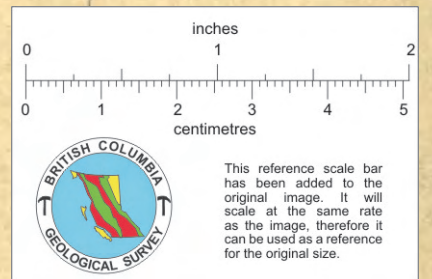
MAR. '67
1 in. = 50 ft
G.M.





COMPLETED WORK DRAWN SOLID
 January 1, 1967

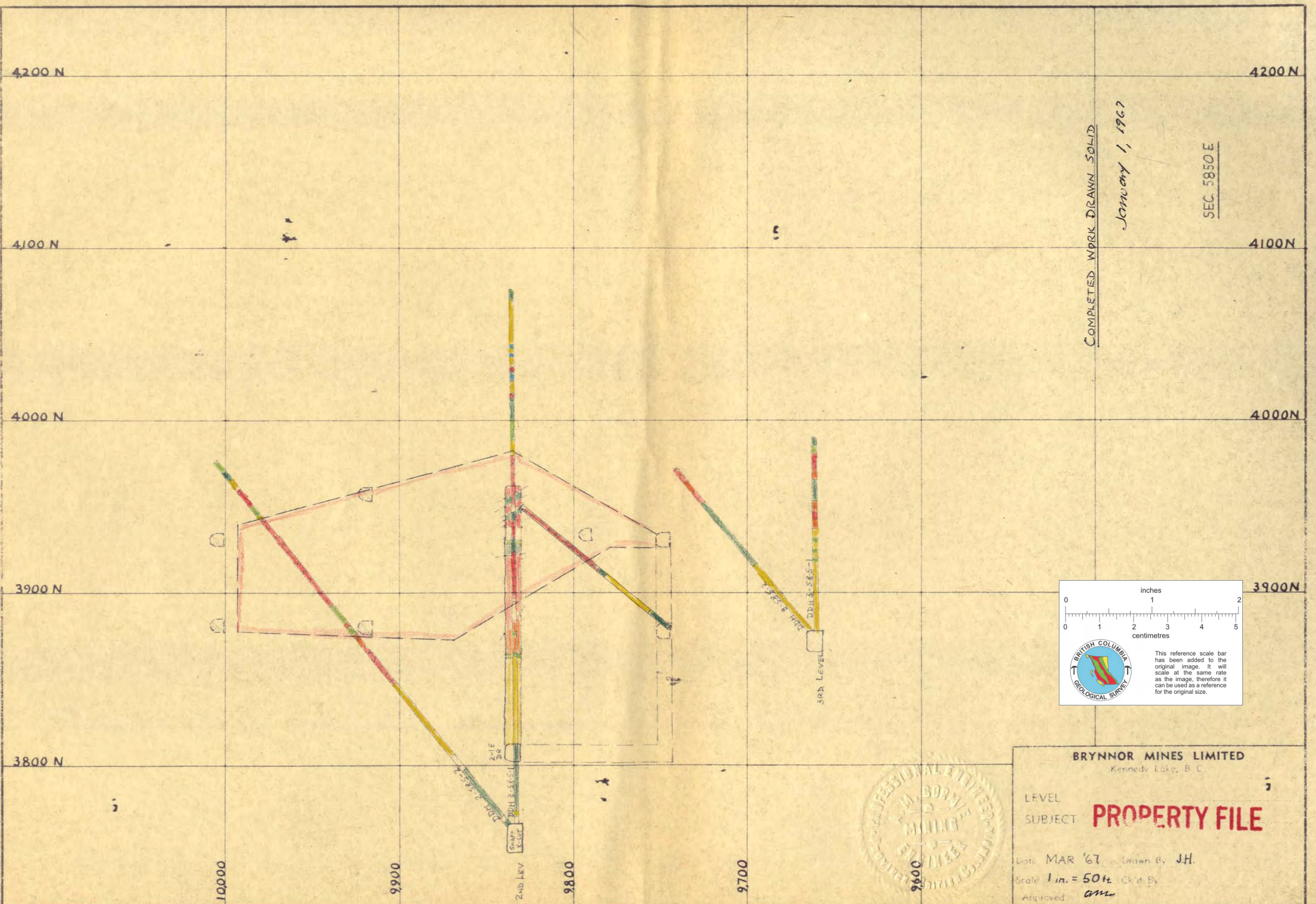
SEC 5800 E.



BRYNNOR MINES LIMITED
 Kennedy Lake, B. C.

LEVEL
 SUBJECT **PROPERTY FILE**
 Date MAR. '67 Drawn By J.H.
 Scale 1 in. = 50 ft. C'd By.
 Approved *cm*





COMPLETED WORK DRAWN SOLID
 January 1, 1967
 SEC. 5850 E

0 1 2
inches

0 1 2 3 4 5
centimetres

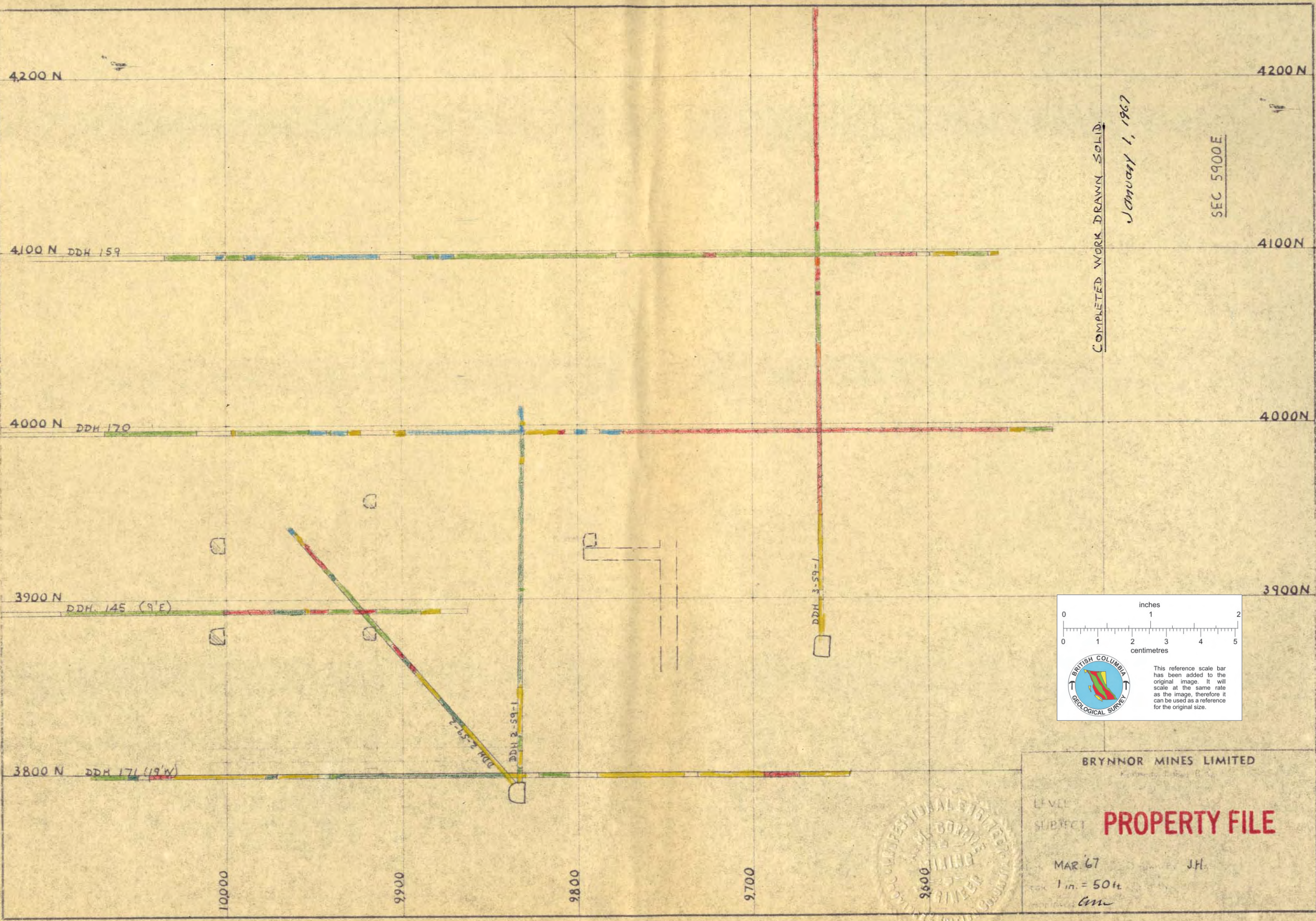
This reference scale bar has been added to the original image. It will scale at the same rate as the image, therefore it can be used as a reference for the original size.



BRYNNOR MINES LIMITED
Kennedy Lake, B.C.

LEVEL _____
SUBJECT **PROPERTY FILE**

Date: MAR '67 Drawn By: JH.
Scale: 1 in. = 50 ft. Ck'd. By: _____
Approved: *GM*



COMPLETED WORK DRAWN SOLID
 January 1, 1967
 SEC 5900E

0 1 2
inches

0 1 2 3 4 5
centimetres

This reference scale bar has been added to the original image. It will scale at the same rate as the image, therefore it can be used as a reference for the original size.

BRYNNOR MINES LIMITED

LEVEL

SUBJECT **PROPERTY FILE**

MAR 67 JH.

1 in. = 50 ft

cm



4200 N 4200 N

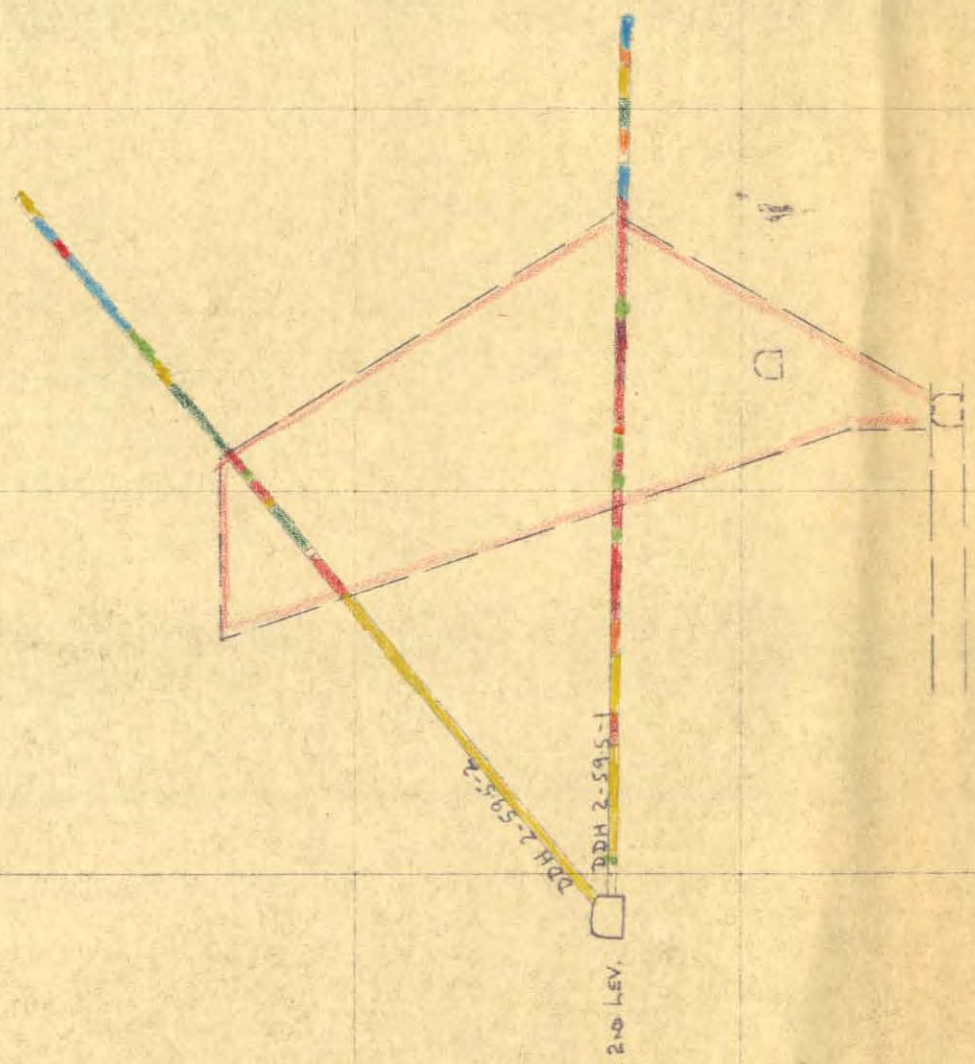
4100 N 4100 N

4000 N 4000 N

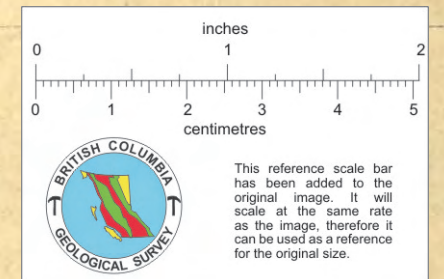
3900 N 3900 N

3800 N 3800 N

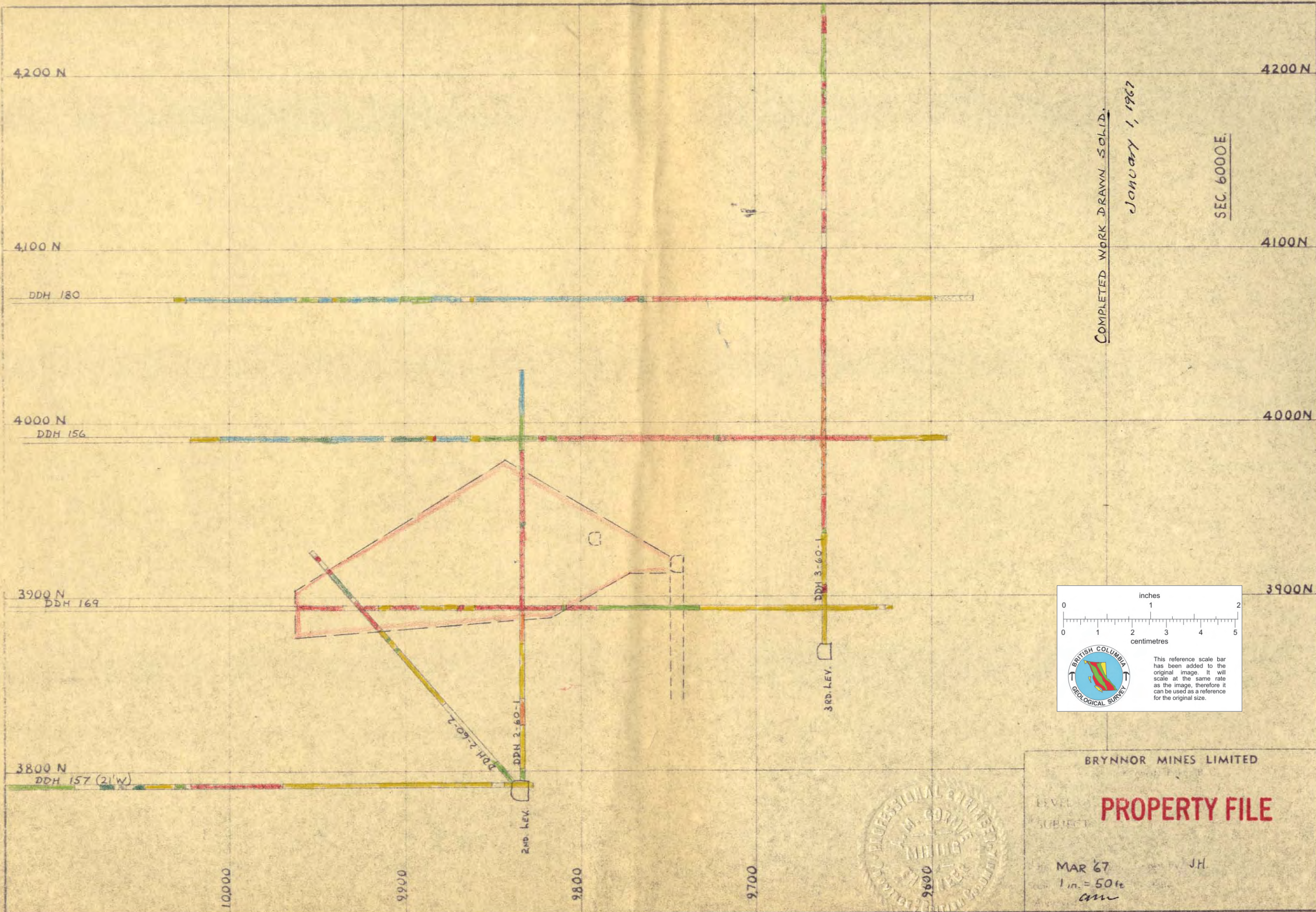
10000 9900 9800 9700



COMPLETED WORK DRAWN SOLID.
 January 1, 1967
 SEC. 5950 E



BRYNNOR MINES LIMITED
 LEVEL
 SUBJECT **PROPERTY FILE**
 MAR '67 J.H.
 1 in. = 50 ft
 cm




COMPLETED WORK DRAWN SOLID.
January 1, 1967

SEC. 6000E.

inches
0 1 2

centimetres
0 1 2 3 4 5



This reference scale bar has been added to the original image. It will scale at the same rate as the image, therefore it can be used as a reference for the original size.



BRYNNOR MINES LIMITED

LEVEL: **PROPERTY FILE**

SUBJECT:

MAR '67 J.H.

1 in. = 50 ft
cm

4200 N

4200 N

4100 N

4100 N

4000 N

4000 N

3900 N

3900 N

3800 N

10000

9900

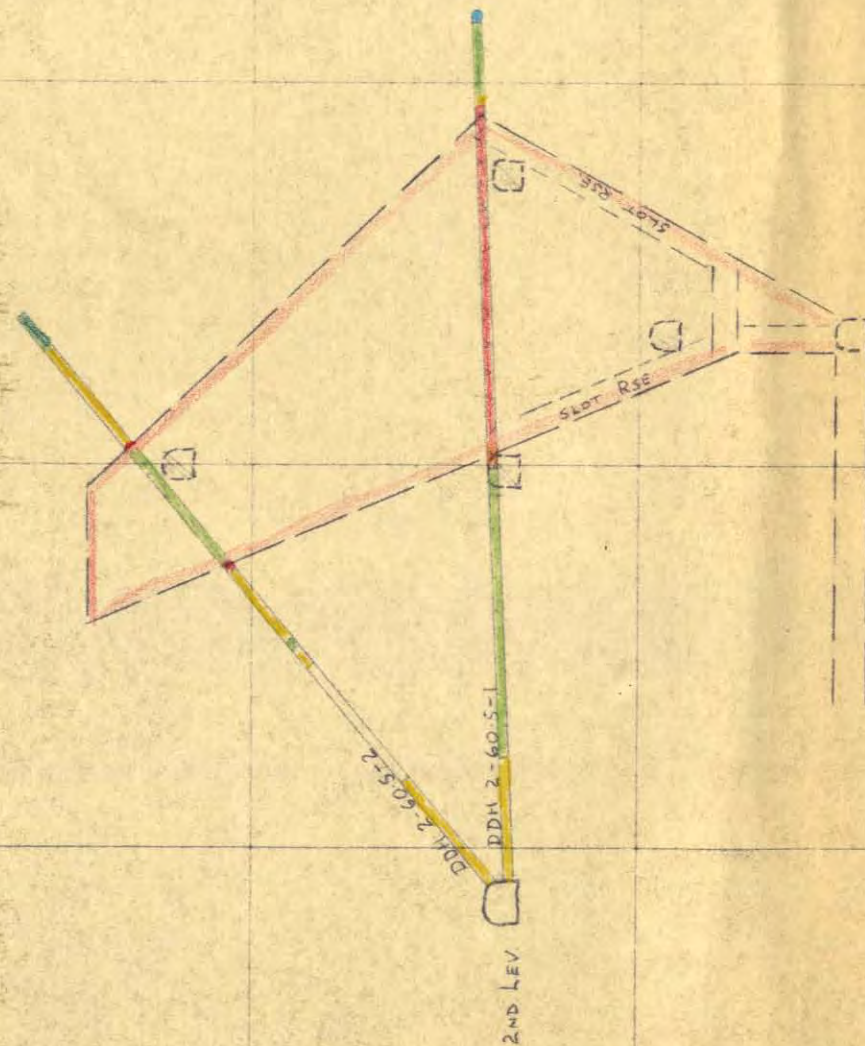
9800

9700

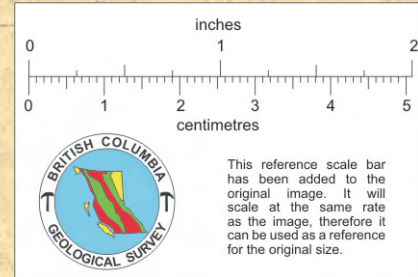
COMPLETED WORK DRAWN SOLID.

January 1, 1967

SEC 6050E



3RD LEVEL. □



BRYNNOR MINES LIMITED

LEVEL SUBJECT **PROPERTY FILE**

MAR '67 JH

1 in. = 50 ft

an



4200 N

4200 N

DDH 178 (6'E)
4100 N

4100 N

4000 N DDH 172

4000 N

3900 N DDH 160

3900 N

3800 N DDH 174

10000

9900

9800

9700

COMPLETED WORK SHOWN SOLID.
January 1, 1967

SEC. 6100E

0 1 2
inches

0 1 2 3 4 5
centimetres

BRITISH COLUMBIA
GEOLOGICAL SURVEY

This reference scale bar has been added to the original image. It will scale at the same rate as the image, therefore it can be used as a reference for the original size.



BRYNNOR MINES LIMITED

LEVEL
SUBJECT **PROPERTY FILE**

MAR. '67
Scale 1 in. = 50 ft
Author *Cmu*

BRYNNOR

1966 EXPLOR'N

92F/3W

92F-001

