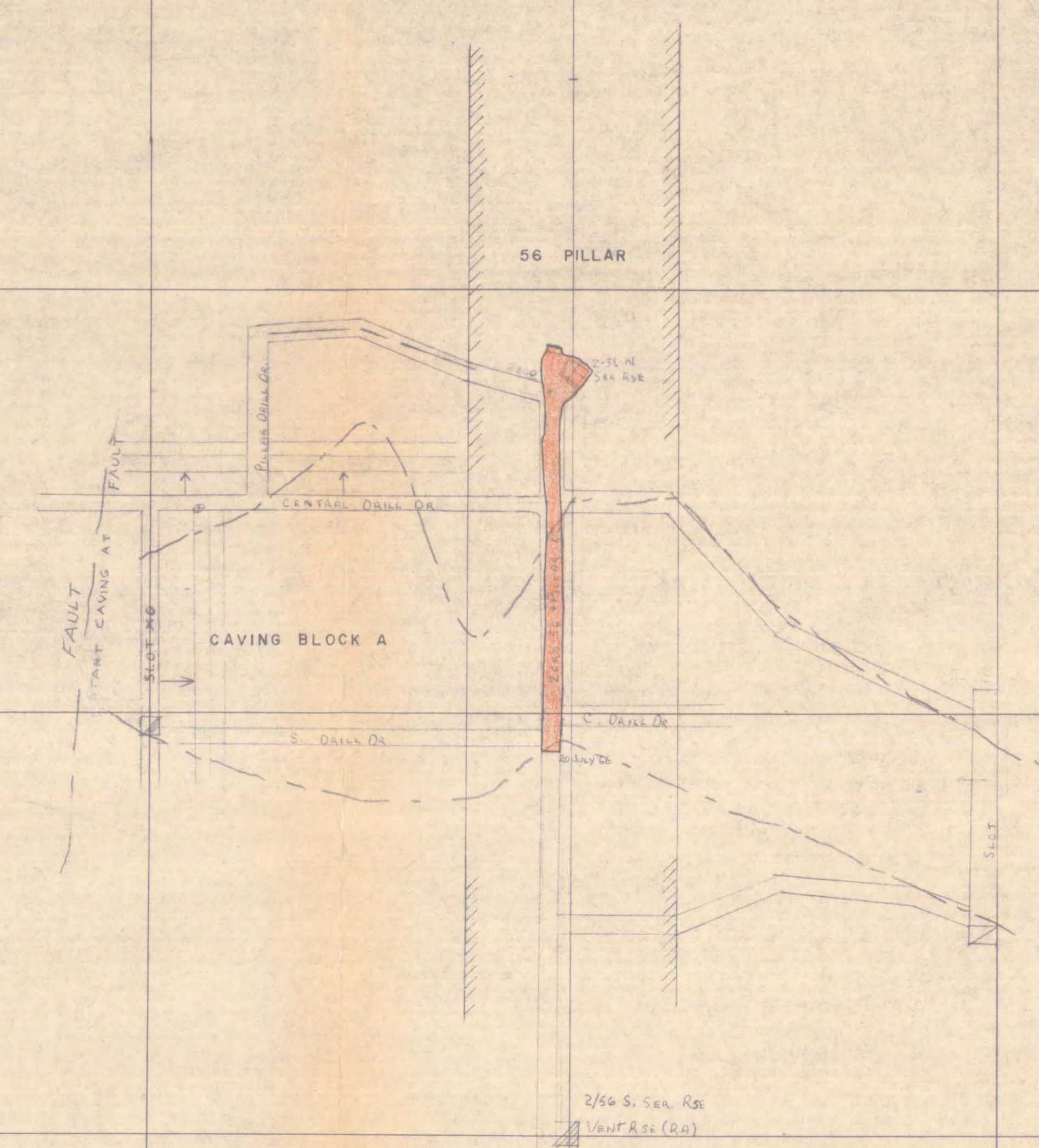
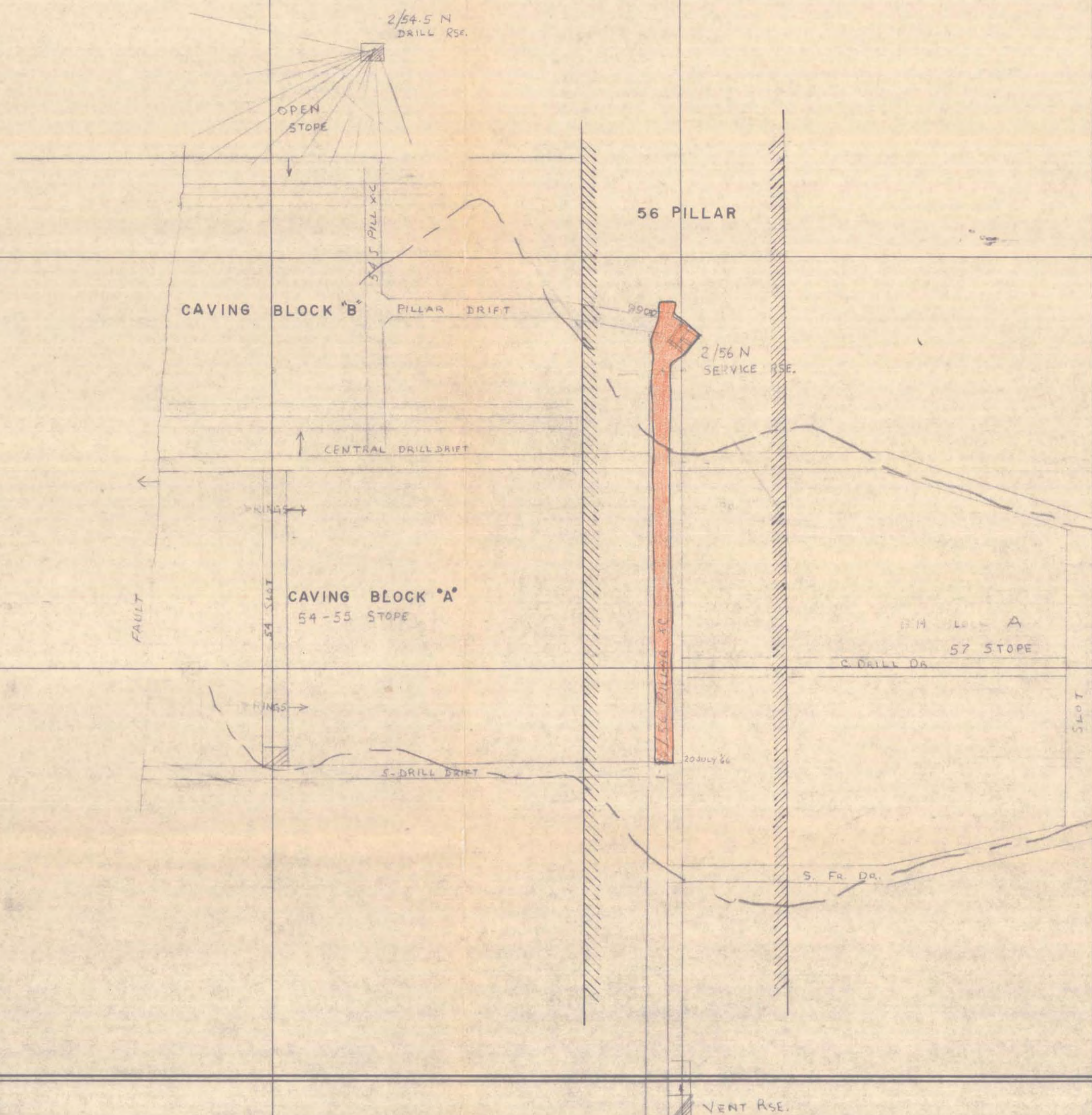
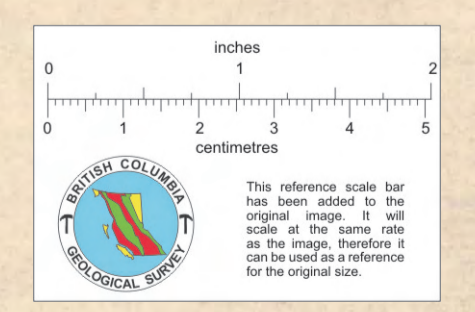


4300N
4100N
3900N
4100N
3900N
3700N

5200E
5400E
5600E
5800E
6000E
6200E
6400E
6600E
7000E



PROPERTY FILE
PLAN 1-85 SUB LEVEL
M.S.L. -100' EL. 9900
SCALE 1"=50'



LEGEND
Completed Development - January 1, 1967
PLAN ZERO SUB LEVEL
M.S.L. -40 EL. 9960
SCALE 1"=50'
March 13, 1967