
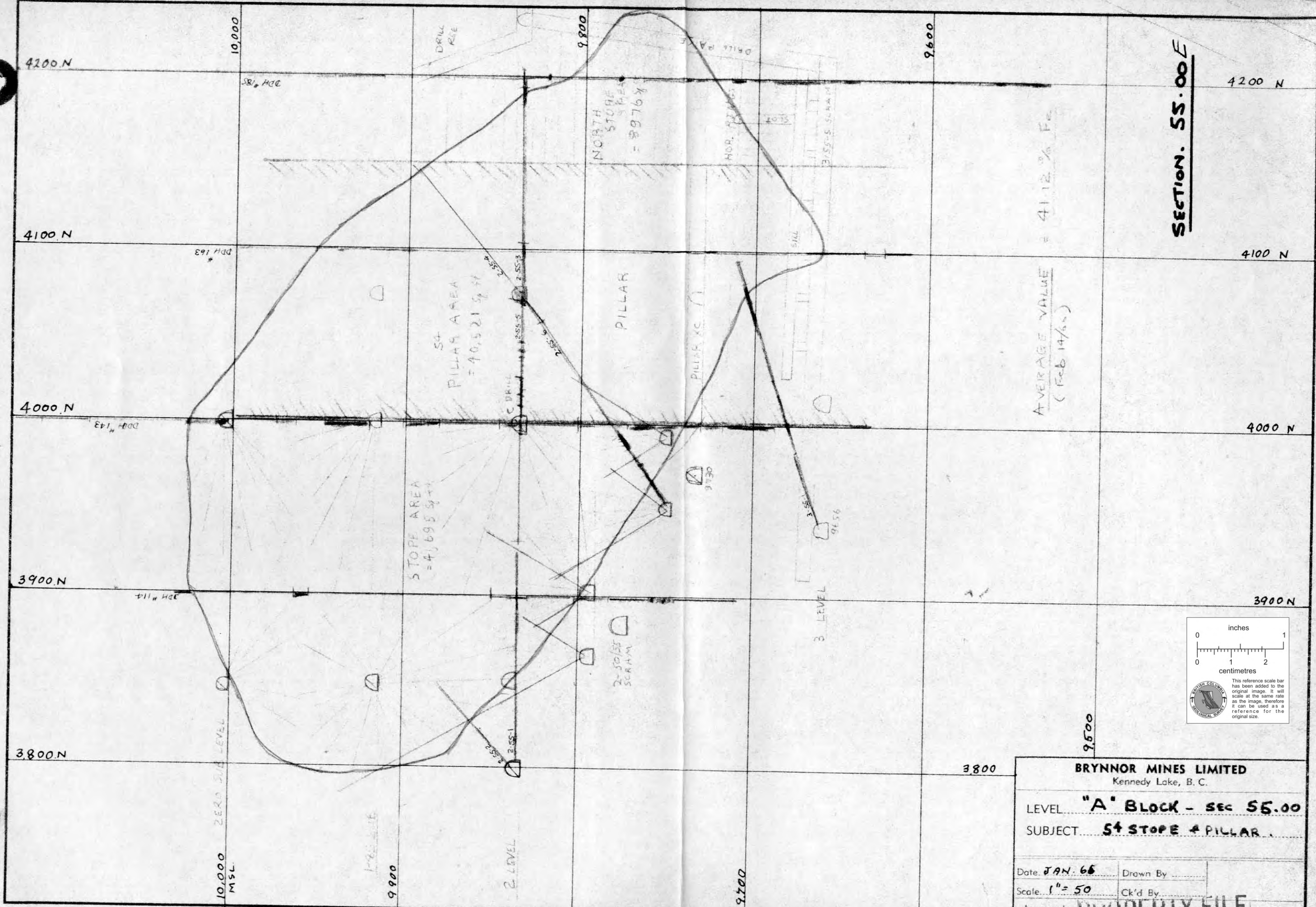


SECTION 54.50 E




<b>BRYNNOR MINES LIMITED</b> Kennedy Lake, B. C.	
LEVEL 'A' BLOCK SEC 54.50 SUBJECT 54 STOPE & PILLAR	
Date JAN. 65	Drawn By .....
Scale 1" = 50'	Ck'd By .....
Approved	PROPERTY FILE





**SECTION. 55.00 E**

AVERAGE VALUE = 41.2% Fe  
(Feb 14/66)



**BRYNNOR MINES LIMITED**  
Kennedy Lake, B. C.

LEVEL **"A" BLOCK - SEC 55.00**

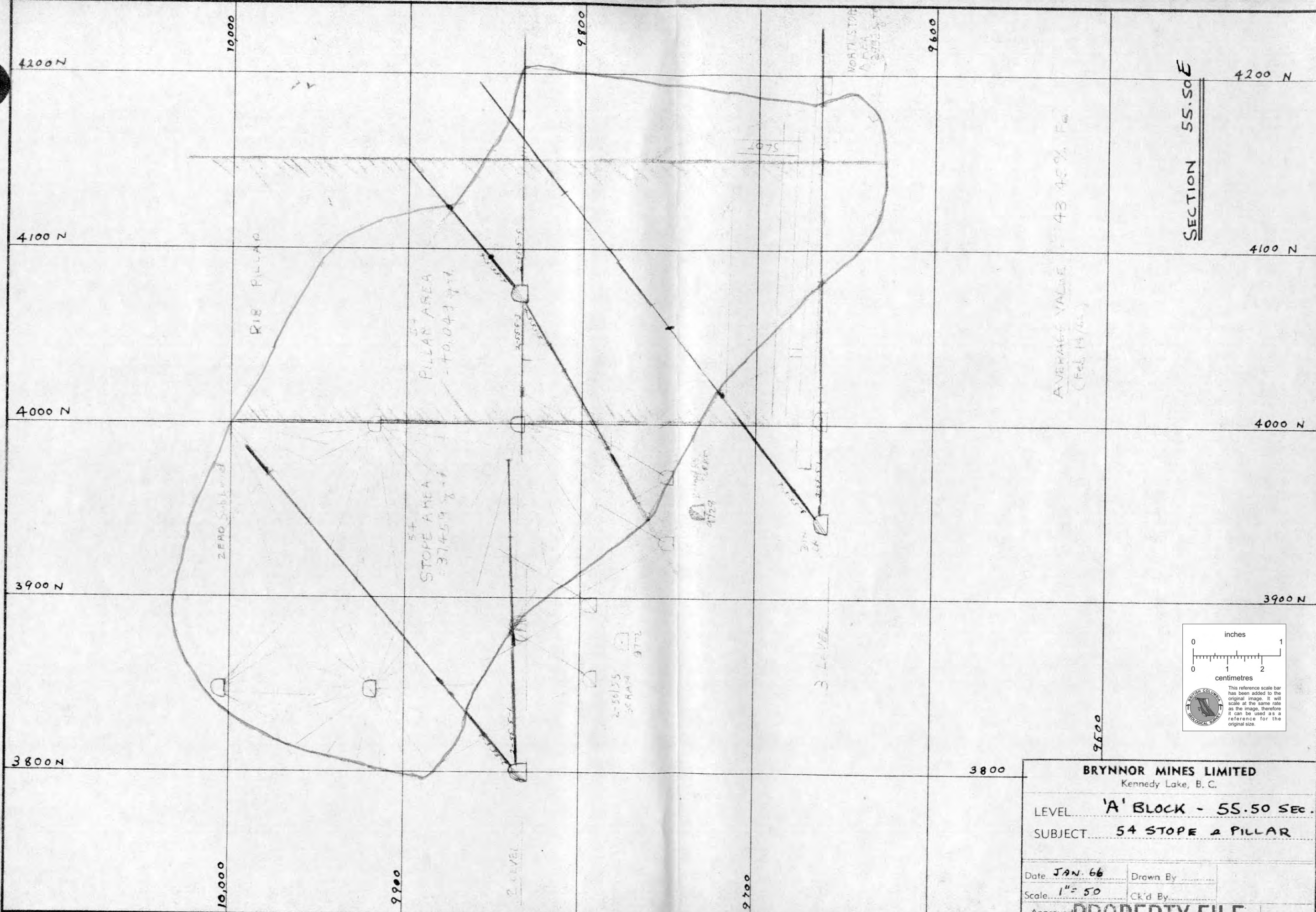
SUBJECT **S4 STOPE & PILLAR**

Date **JAN. 66** Drawn By .....

Scale **1" = 50'** Ck'd By .....

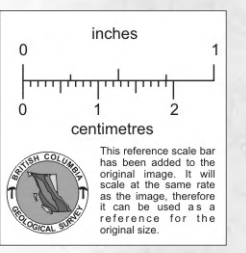
Approved **PROPERTY FILE**





SECTION 55.50 E

AVERAGE VALUE 43.45% Fe  
(Feb. 14/66)



<b>BRYNNOR MINES LIMITED</b> Kennedy Lake, B. C.	
LEVEL 'A' BLOCK - 55.50 SEC.	
SUBJECT 54 STOPE & PILLAR	
Date JAN. 66	Drawn By _____
Scale 1" = 50'	Ck'd By _____
Approved _____	PROPERTY FILE







4200 N

4100 N

4000 N

3900 N

3800 N

10000

10000

9800

9900

9600

9700

SECTION 56.50E

4200 N


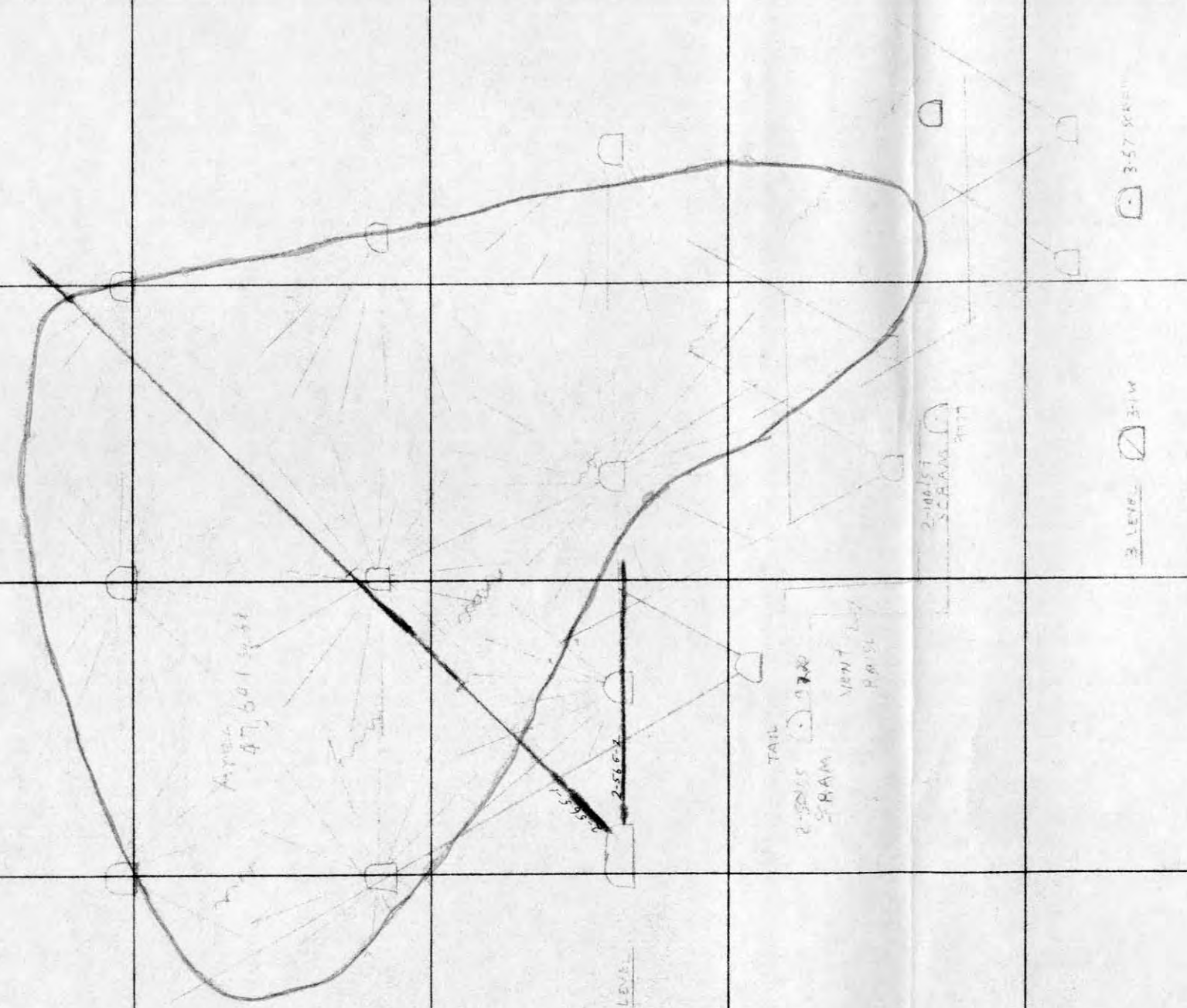
4100 N

4000 N

3900 N

9500

3800



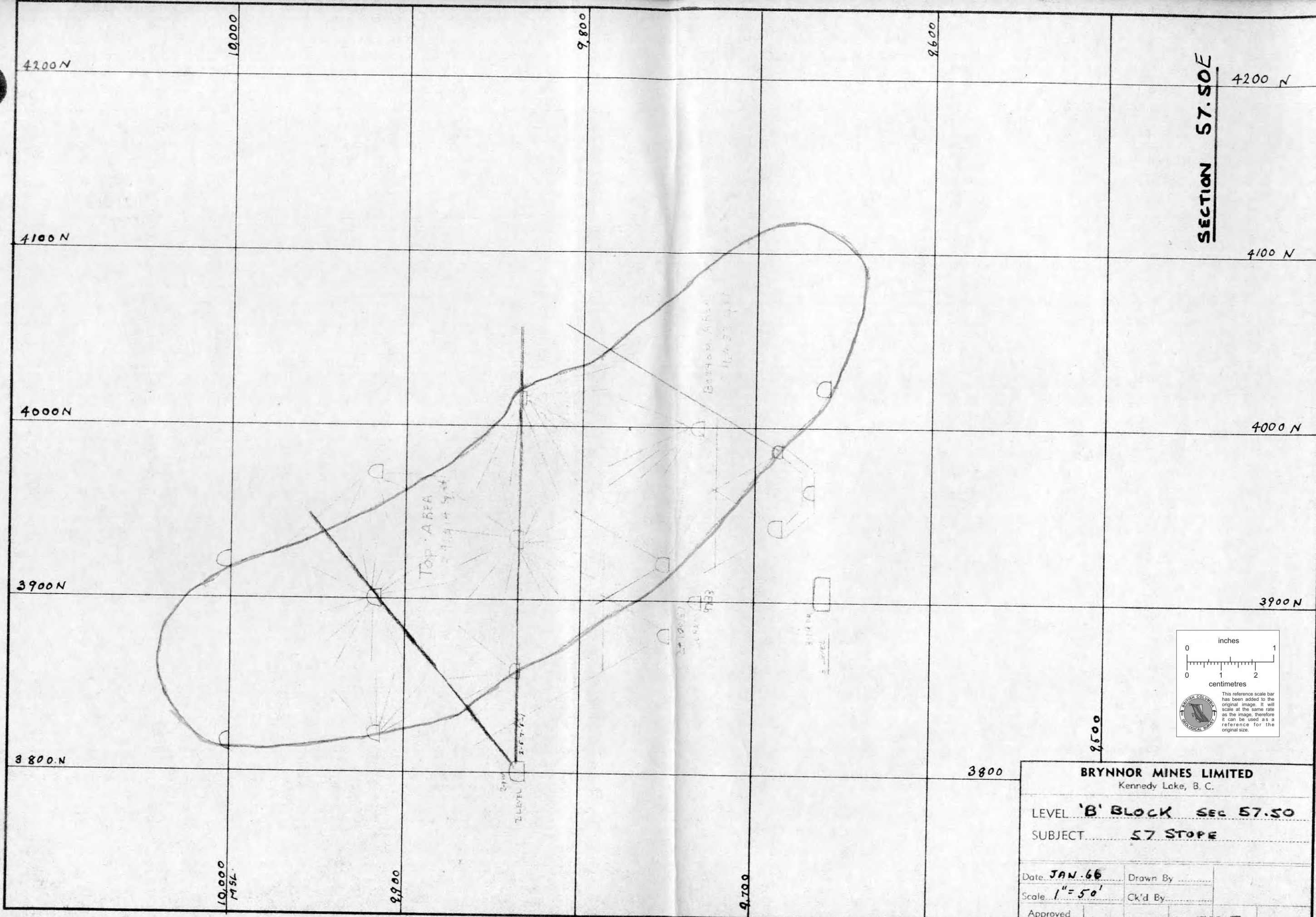
<b>BRYNNOR MINES LIMITED</b> Kennedy Lake, B. C.	
LEVEL <b>56 PILLAR &amp; B. BLOCK</b>	
SUBJECT <b>SECTION 56.50.</b>	
Date <b>JAN. 66</b>	Drawn By .....
Scale <b>1" = 50'</b>	Ck'd By .....
Approved .....	.....

PROPERTY FILE










SECTION 57.50E



<b>BRYNNOR MINES LIMITED</b> Kennedy Lake, B. C.	
LEVEL 'B' BLOCK SEC 57.50	
SUBJECT 57 STOPE	
Date <b>JAN. 66</b>	Drawn By .....
Scale <b>1" = 50'</b>	Ck'd By .....
Approved .....	

PROPERTY FILE





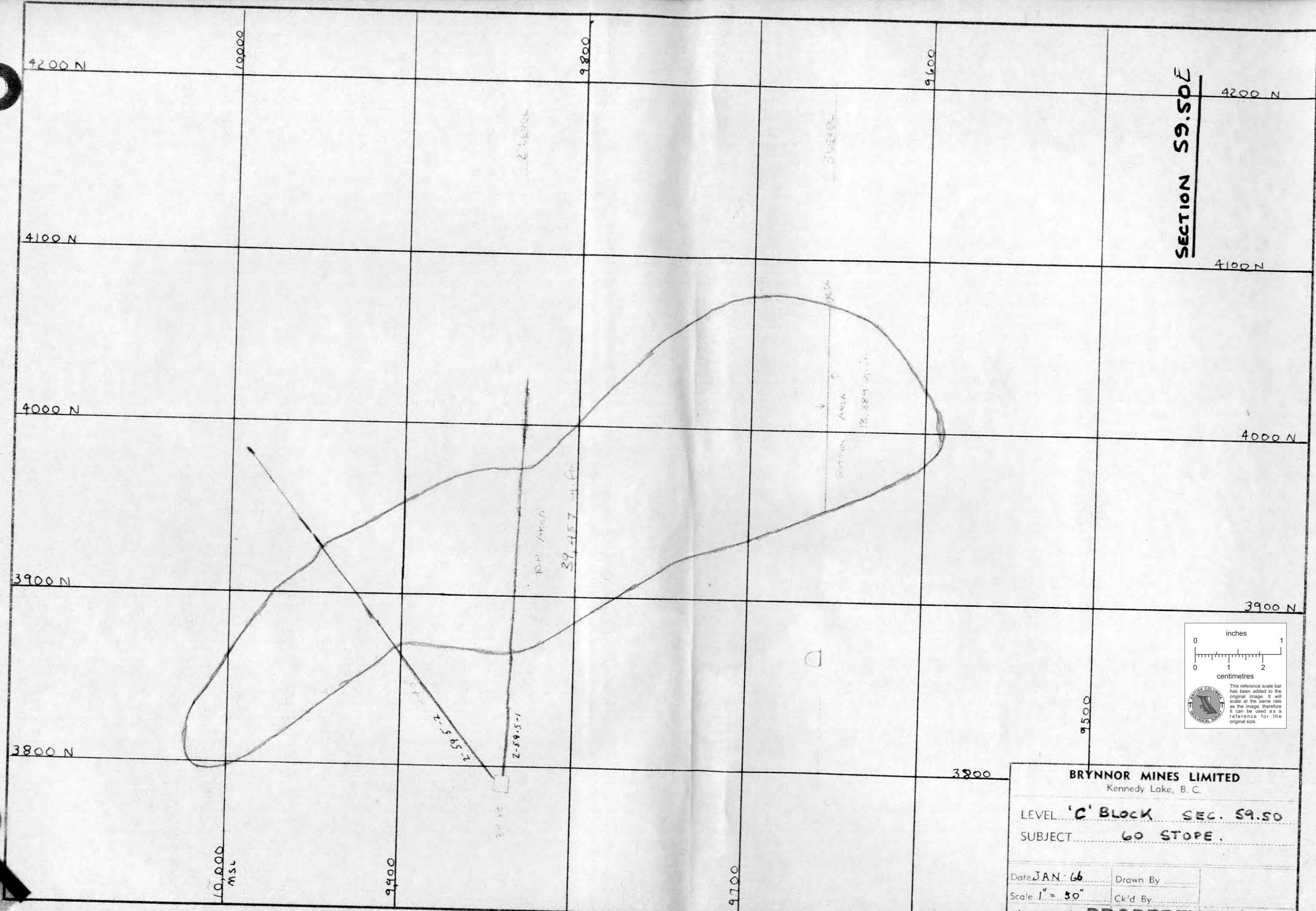




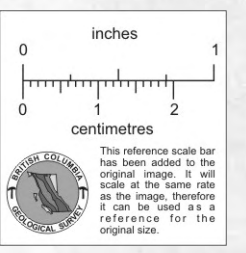








**SECTION 59.50 E**



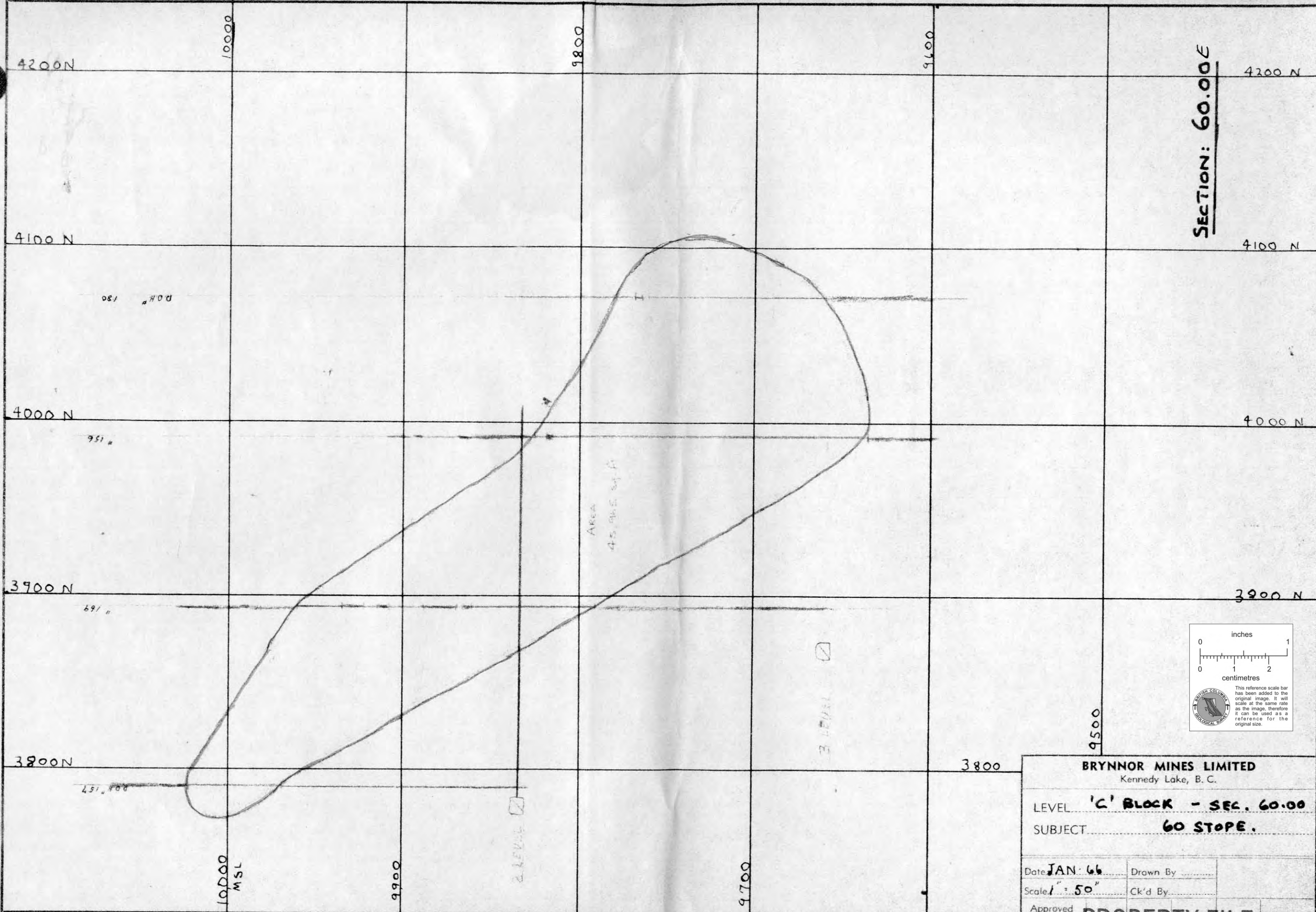
**BRYNNOR MINES LIMITED**  
Kennedy Lake, B. C.

LEVEL **'C' BLOCK SEC. 59.50**  
SUBJECT **60 STOPE.**


Date **JAN-66** Drawn By \_\_\_\_\_  
Scale **1" = 50'** Ck'd By \_\_\_\_\_  
Approved \_\_\_\_\_

**PROPERTY FILE**





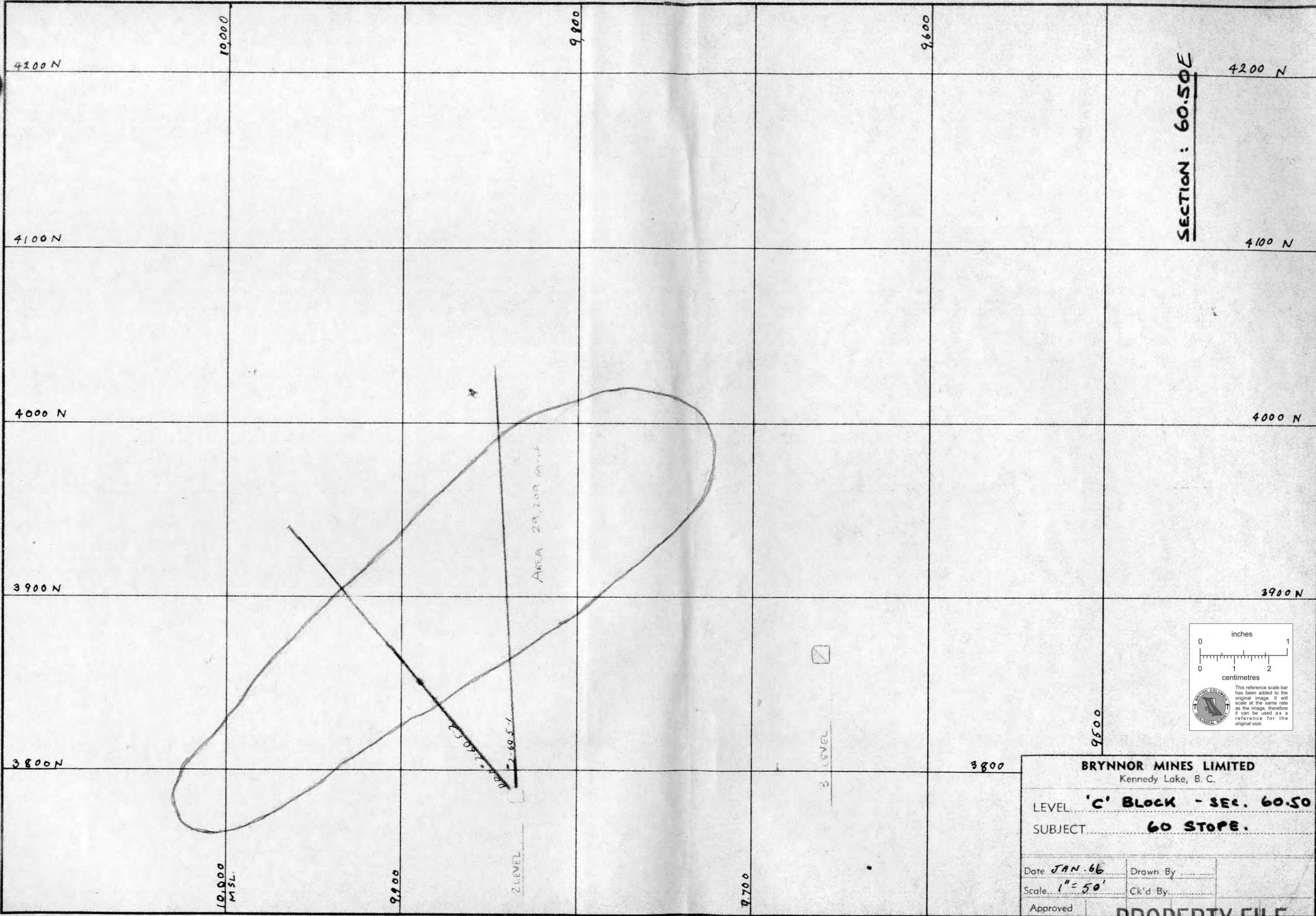
SECTION: 60.00E




<b>BRYNNOR MINES LIMITED</b> Kennedy Lake, B. C.	
LEVEL <b>'C' BLOCK - SEC. 60.00</b>	
SUBJECT <b>60 STOPE.</b>	
Date <b>JAN. 66</b>	Drawn By .....
Scale <b>1" = 50'</b>	Ck'd By .....
Approved .....	

PROPERTY FILE





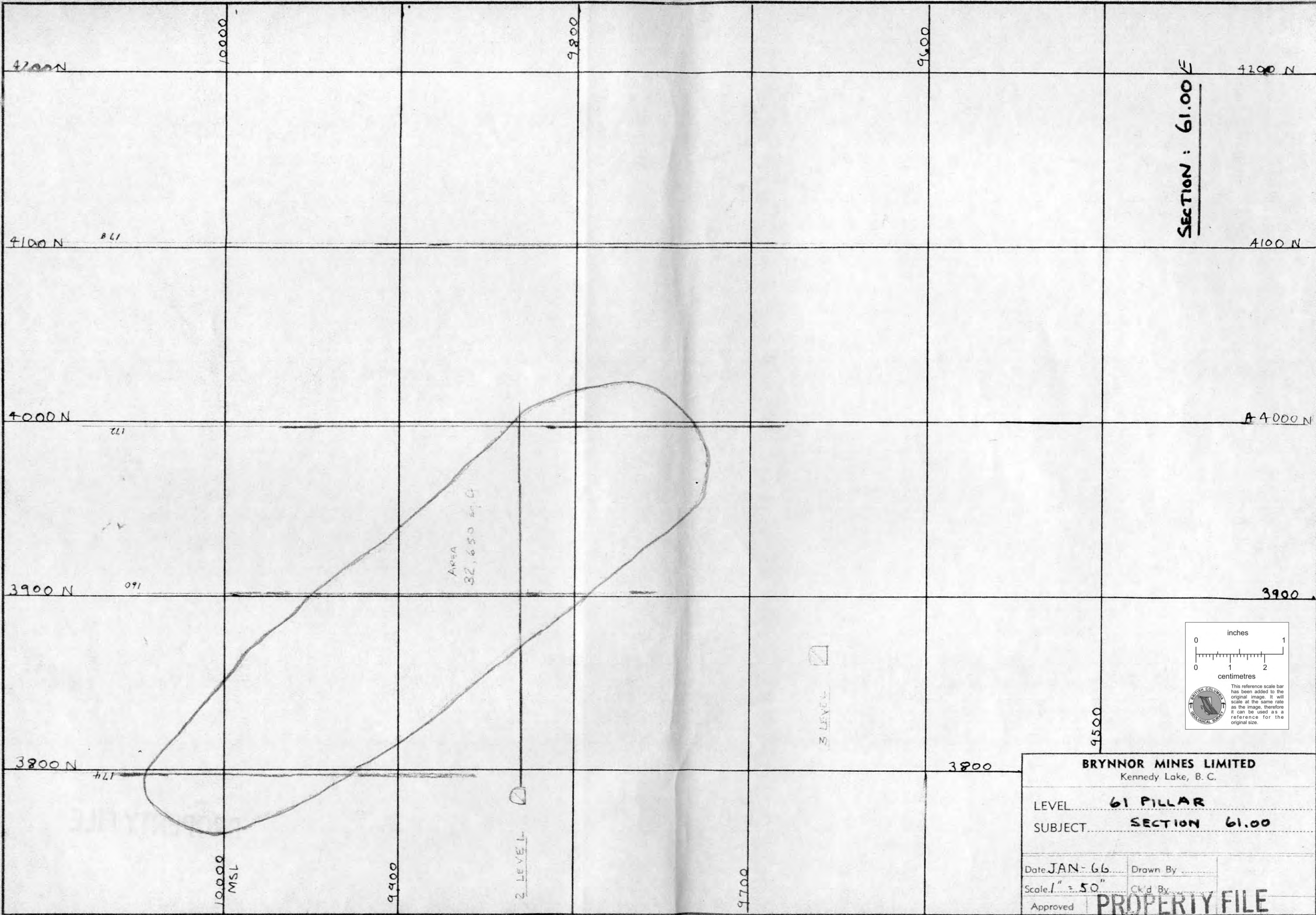
SECTION: 60.50E



<b>BRYNNOR MINES LIMITED</b> Kennedy Lake, B. C.	
LEVEL <b>'C' BLOCK - SEC. 60.50</b>	
SUBJECT <b>60 STOPE.</b>	
Date <b>JAN. 66</b>	Drawn By .....
Scale <b>1" = 50'</b>	Ck'd By .....
Approved .....	

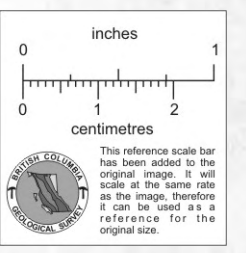
PROPERTY FILE





SECTION: 61.00 E

AREA  
32,650 sq. ft.



<b>BRYNNOR MINES LIMITED</b> Kennedy Lake, B. C.	
LEVEL	61 PILLAR
SUBJECT	SECTION 61.00
Date JAN-66	Drawn By
Scale 1" = 50'	Cl'd By
Approved	<b>PROPERTY FILE</b>