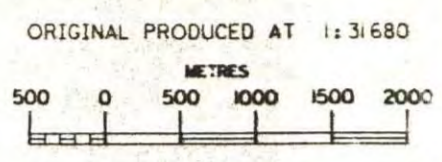



PROVINCE OF
BRITISH COLUMBIA
MINISTRY OF
ENERGY, MINES AND
PETROLEUM RESOURCES

MINERAL TITLES REFERENCE
MAP 092E16E
U.T.M. ZONE 9
LAST MAP UPDATE: 1992 DEC 17

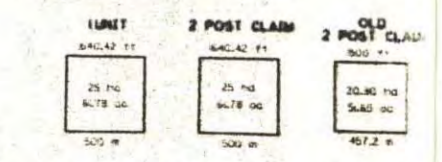


ADMINISTRATIVE AREAS
MINING DIVISIONS: ALBERNI, NANAIMO



ALIENATIONS
NO STAKING AREAS
NO STAKING RESERVES
PARKS
ECOLOGICAL RESERVES
RECREATION AREAS
INDIAN RESERVES
CONDITIONAL AREAS
SUBJECT TO CONDITIONS RESERVES
SECTION 19 RECREATION AREAS
1 POST CLAIM AREAS
AREAS SUBJECT TO URANIUM / THORIUM REGULATIONS

MINERAL TENURE
MINERAL CLAIM
MINERAL LEASE
INDUSTRIAL MINERAL CLAIM
CLAIM NAME
TITLE NUMBER
OLD TITLE NUMBER
TAG NUMBER
LEGAL POST
WITNESS POST
FORFEITED TENURE
VERIFIED
SURVEYED
REVERTED C.G. MINERAL CLAIM
CROWN GRANTED
OPEN FOR STAKING



THIS MAP IS PREPARED ONLY AS A GUIDE TO THE LOCATION OF MINERAL TENURE AS SHOWN ON THE LOCATOR'S SKETCHES. FOR CURRENT OR MORE SPECIFIC INFORMATION, APPLICATION SHOULD BE MADE TO THE MINING DIVISION CONCERN.

| | | |
|---------|---------|---------|
| 092E16E | 092E16E | 092E16E |
| 092E16E | 092E16E | 092E16E |
| 092E16E | 092E16E | 092E16E |

INDEX TO ADJOINING MAPS

092E16E
006361

92E/16 ESW

DRAGON - DRAGON 4

309275

1) 310420

3) 310424

4) 310429

