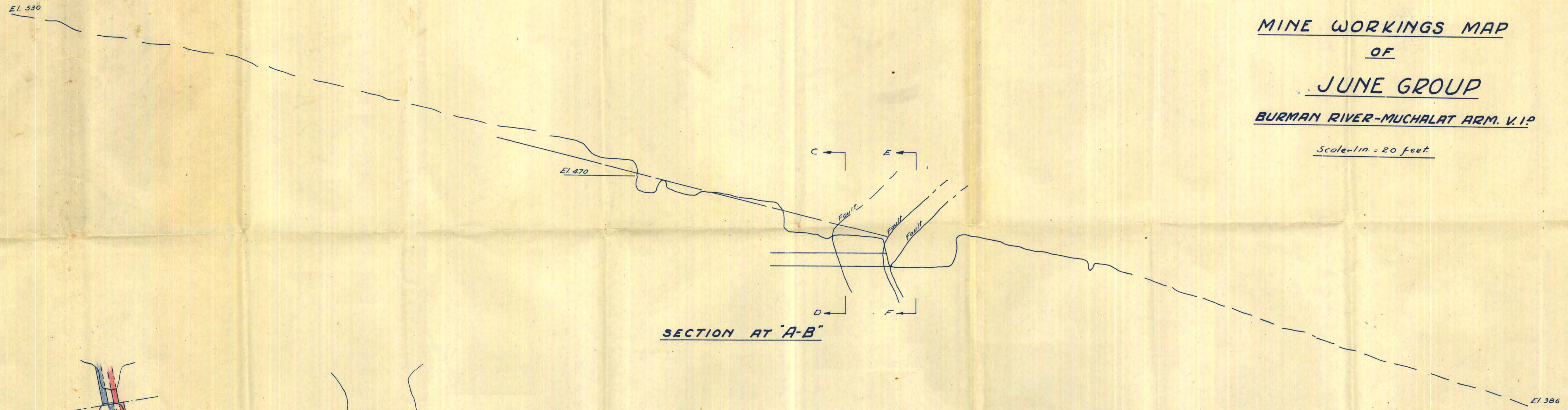
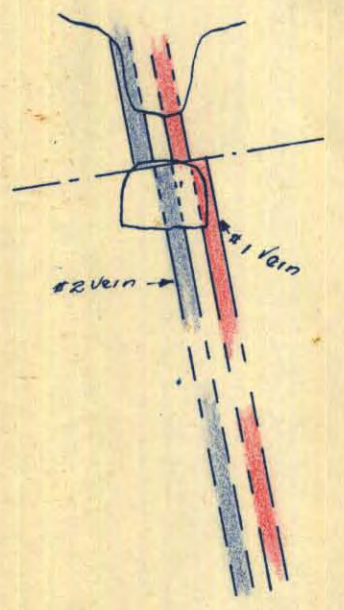


MINE WORKINGS MAP
OF
JUNE GROUP
BURMAN RIVER-MUCHALAT ARM. V.I.P

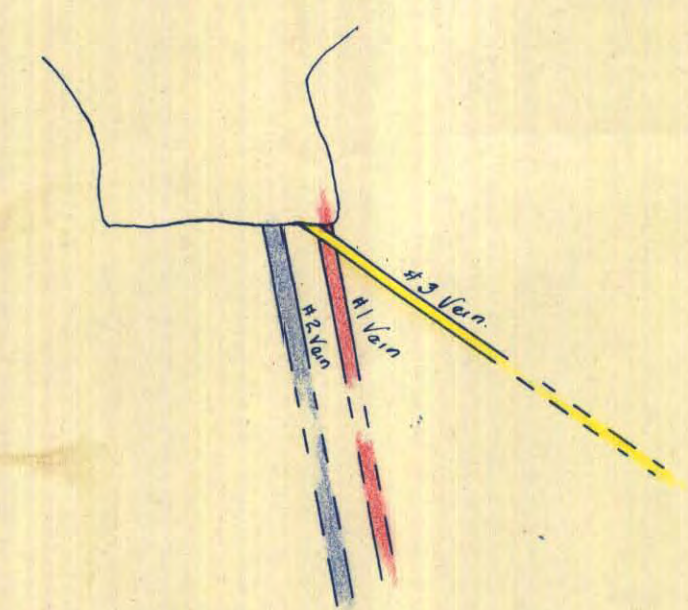
Scale - 1 in. = 20 feet.



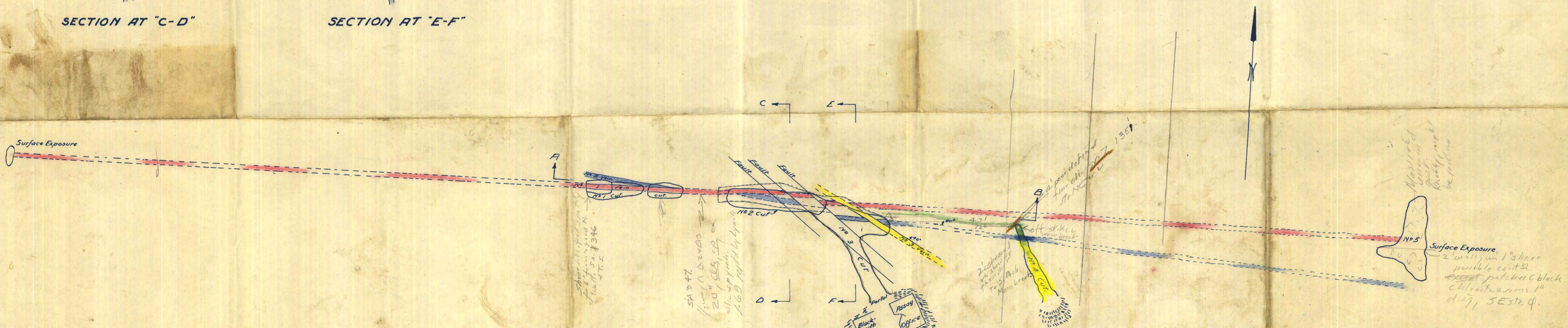
SECTION AT "A-B"



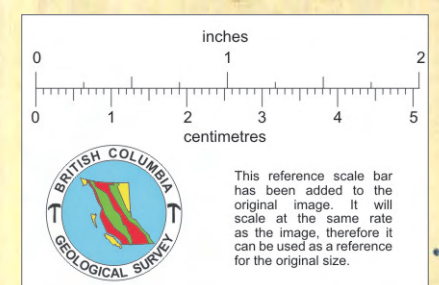
SECTION AT "C-D"



SECTION AT "E-F"



PLAN
92E/9E
92E-18



SA348
Opp. V. on to
Str 3 p. V. 5'
lentil in 5' strand
with 3' top
richly dipping 50° SE
above 6' 4'
2 1/2' And.
55' in - Zebra
No. 100
Beach all
th 2 7/8' V
peasy shales
faintly ph.
in 2 2 x 1
also layers
in 2 2 x 1
No. 100

PROPERTY FILE
006315