

006219



Ministry of Employment and Investment

FAX SHEET

DATE: October 6, 1997 **FAX:** Various

TO:

- ☞ Nuu-chah-nulth Tribal Council
- ☞ Te'mexw Treaty Association
- ☞ Department of Fisheries and Oceans: South Coast Division
- ☞ Ministry of Environment, Lands and Parks: Vancouver Island Region
- ☞ Ministry of Forests: South Island Forest District
- ☞ Robert Pinsent, Regional Geologist

RE: **Notice of Work Referral**
File No.: 14675-30\VI-MX-NEW W
Property(ies): New World Slate Claim
Name of Operator: Fair, Kenneth
Notice of Work Date: September 19, 1997

FROM: Greg Carriere, District Manager and Engineer **SENDER:** Patti

You should receive 9 page(s) including this cover sheet.
If you do not receive all the pages, please call (250) 751-7371.

COMMENTS:

YOU ARE INVITED TO COMMENT ON THE ATTACHED APPLICATION FOR A RECLAMATION PERMIT. YOU HAVE 30 DAYS FROM OCTOBER 6, 1997 TO CONTACT US REGARDING THIS REFERRAL. IF YOU DO NOT CONTACT US WITHIN 30 DAYS, IT WILL BE ASSUMED THAT THERE ARE NO COMMENTS.

This material may contain confidential or personal information which may be subject to the provision of the Freedom of Information and Protection of Privacy Act. If you receive this transmission in error, please notify us immediately by telephone at (250) 751-7240. Thank you for your cooperation and assistance.

Mines Branch
Energy and Minerals Division

Mailing Address:
2080B Labieux Road
Nanaimo BC V9T 6J9

Telephone: (250) 751-7240
or (604) 660-9363
Facsimile: (250) 751-7373



Province of
British Columbia

Ministry of Energy, Mines and Petroleum Resources
Mineral Resources Division

MINISTRY OF EMPLOYMENT & INVESTMENT
ENERGY & MINERALS DIVISION

SEP 19 1997

NANAIMO, B.C.

NOTICE OF WORK AND
RECLAMATION PROGRAM ON A
MINERAL PROPERTY

The information requested on this form is collected under the authority of the Mines Act (S.B.C. 1989, CHAP. 56, INDEX CHAP. 263.6) and in accordance with the Freedom of Information and Protection of Privacy Act. The information is collected for the purpose of issuing a permit under the Mines Act and may be referred to other agencies as outlined in the Health, Safety and Reclamation Code for Mines in British Columbia. If you have any questions regarding the collection and use of this information, contact the Land Management and Policy Branch in Victoria at 952-0462; or write: Land Management and Policy Branch, 4th Floor, 1810 Blanshard Street, Victoria, British Columbia, V8V 1X4.

1. **NAME OF PROPERTY:** NEW WORLD SLATE
 Previous Annual Work Approval Number (applicable only to those properties previously worked)
 (eg. SMI91-0100500-123).....
 Reclamation Permit Number, if previously issued (may be several years old).....
 Name of Claims: NEW WORLD SLATE - TAG 205374

2. **LOCATION:** Is any part of this Property in a Recreation Area or Park? Yes No
 Are any of the surface rights of this property privately owned? Yes No (Operator responsible for contacting owner)
 Name and address of private land owner:.....
 Mining division: VICTORIA All NTS map sheets (e.g. 094L/02E): 092 C059
 Latitude: 48° 35.00' Longitude: 124° 12.00' Minfile No. (if known).....
 Access route (from nearest town to property): 24 KM FROM PT RENFREW ON RED CREEK
 FIR MAINLINE ON SOUTH SIDE OF SAN JAWN RIVER, LCP ON NORTH SIDE OF ROAD

3. **OPERATOR/AGENT** (Person or Company controlling property on behalf of the owner):
 Name: NEW WORLD SLATE Telephone No. 250 335 1809
 Company contact person: KEN FAIR Fax No.:.....
 Address: RR#6 SITE 654, C-19 City: COURTENAY
 Province: BC Postal Code: V9N 8H9
 Signature of Operator/Agent: Ken Fair Date: SEPT 19 1997

4. **OWNER:** (Title Holder)
 Name: K. FAIR, C. FITCH JR / J. OUELLETTE Fax No.:.....
 Address: RR#6 SITE 654, C-19 City: COURTENAY
 Province: BC Postal Code: V9N 8H9 Telephone No.: 250 335 1809
 Signature of Owner (or letter of Authorization from Owner): Ken Fair Date: SEPT 19/97

5. NAME OF MANAGER: KEN FAIR Manager's Telephone No: 250 336 2002
 (Person responsible for management and operation of property) OR 250 335 1809

To whom is correspondence sent regarding this notice? Owner Operator

6. DURATION: Duration of work: From SEPT 30 97 To SEPT 30 98

7. EXPLORATION WORK (Non Mechanical)

Geochemical.....	Geophysical.....
Prospecting <u>YES</u>	Geological.....
Flagging/Blazing.....	Other.....

8. EXPLORATION WORK (Mechanical)

Blasting <u>YES</u>	Drilling <u>YES</u>
Clearing Trees <u>NO</u>	Trenching <u>YES</u>
Line Cutting <u>NO</u>	

If blasting, give details of explosives, magazines, etc. BLASTING + DRILLING TO BE CONTRACTED OUT
 Give number of existing explosives storage permit TO BE PROVIDED BY BLASTING CONTRACTOR

9. WATER SUPPLY (subject to approval under the Water Act)
 Describe the source of water supply NONE PLANNED
 Estimated quantity of water to be used: c.f.s. Location of water intake (show on plan) 3

10. WASTE WATER TREATMENT (subject to approval under the Waste Management Act) including disposal of drilling mud and sludge.
 Describe treatment and disposal facilities (size of settling pond, recycling, distance to nearest stream, etc). Show on plan.
DRAINAGE DITCHES + SETTLING PONDS, STRAW BALE DOWN STREAM OF TRENCH

11. ESTIMATED NUMBER OF WORKERS ON SITE (including Contractors): 3

12. EQUIPMENT LIST

Note: all motorized equipment to comply with the Mining Code

Number and Type	Size/Capacity	Number and Type	Size/Capacity
a) <u>TRACK DRILL</u>	<u>CONTRACTORS CHOICE</u>	e) <u>DIAMOND SAW</u>	<u>14"</u>
b) <u>EXCAVATOR</u>	<u>1 YARD</u>	f)
c) <u>TRACTOR TRAILER TRUCK</u>	<u>63000 Kg</u>	g)
d) <u>FLATDECK TRUCK</u>	<u>1 TON</u>	h)

13. FIRST AID FACILITIES (Must comply with W.C.B. Regulations)

Describe methods of communication, emergency transportation, and type of first aid kit. 10 MAN FIRST AID KIT

Cell Phone

Location of nearest hospital: LUNCAN Travel time to hospital: 10 MIN BY AIR / 1 1/2 HR BY ROAD

14. SURFACE DISTURBANCE OFF MINERAL CLAIMS NONE

Campsite: # of people Length: m Width: m Area: m²

Road access construction: Total length: m Approximate width: m Area: m²

Other (specify) Area: m²

15. SURFACE DISTURBANCE ON MINERAL CLAIMS

(a) Settling ponds: # 7 Length 6 m Width 2 m Area 84 m²

(b) Road construction: REACTIVATE A SECTION OF ROAD Total length m Width: m Area: m²

(c) Drilling: # of sites: REPLACE CULVERTS AS NECESSARY Depth: m Length: m Width: m Area: m²

(d) Trenching # of trenches: 4 Depth: 7M Length: 10 m Width: 30 m Area: 1200 m²

(e) Test pits: # of pits: Depth: Length: m Width: m Area: m²

(f) Linecutting Length: m Width: m Area: m²

(g) Clearing Trees Length: m Width: m Area: m²

(h) Campsite: # of people Length: m Width: m Area: m²

(i) Underground work: area of surface disturbance Length: m Width: m Area: m²

(j) Rock dumps: area of surface disturbance 4x Length: 6 m Width: 20 m Area: 480 m²

(k) Other: describe: Area: m²

TOTAL SURFACE AREA DISTURBED ON MINERAL CLAIMS THIS YEAR: 1664 m²

PRIOR DISTURBANCE ON CLAIM: m² PLANNED RECLAMATION THIS YEAR: m²

BALANCE OF UNRECLAIMED DISTURBANCE AT THE END OF PROJECT THIS YEAR: 1664 m²

16. PRESENT STATE OF LAND ON WHICH WORK IS PROPOSED

Forested Regen NOT PLANT Some 5-10' FIRS + ALDERS

Access roads (present use and condition) RED CREEK FIR, MOSQUITA CREEK MAIN, Logging SPURS

Old workings (location, condition) NONE

17. RECLAMATION PROGRAM: (All work programs require a reclamation program which must follow Guidelines for Mineral

Exploration: Environmental, Reclamation and Approval Requirement)

Proposed use of land after reclamation: FOREST

Describe protective measures and proposed site reclamation methods with reference to the items listed below:

Topsoil handling (where applicable): STORE OFF TO SIDE TO REUSE FOR RECLAMATION

Camp sites: NONE

Trenches, drill sites, major excavations: SPREAD SOIL + OTHER OVERBURDEN + REPLANT WITH FIR

Roads: NONE

Revegetation of disturbed areas: AS ADVISED BY FORESTRY

Waste dumps: TO BE USED IN RECLAMATION

Adits: PULL CULVERTS AND REESTABLISH WATER BARS

Drill core storage: NONE

Other: THESE ARE PROTRUDING ROCK OUTCROPPINGS WITH AN OLD LOGGING ROAD NEXT TO THEM, WE INTEND TO REMOVE ROCK TO ROAD LEVEL, THERE IS VERY LITTLE OVERBURDEN ON OR NEAR THEM WHICH WILL KEEP SEDIMENTATION TO A MINIMUM AND REQUIRE VERY LITTLE RECLAMATION

18. URANIUM/THORIUM

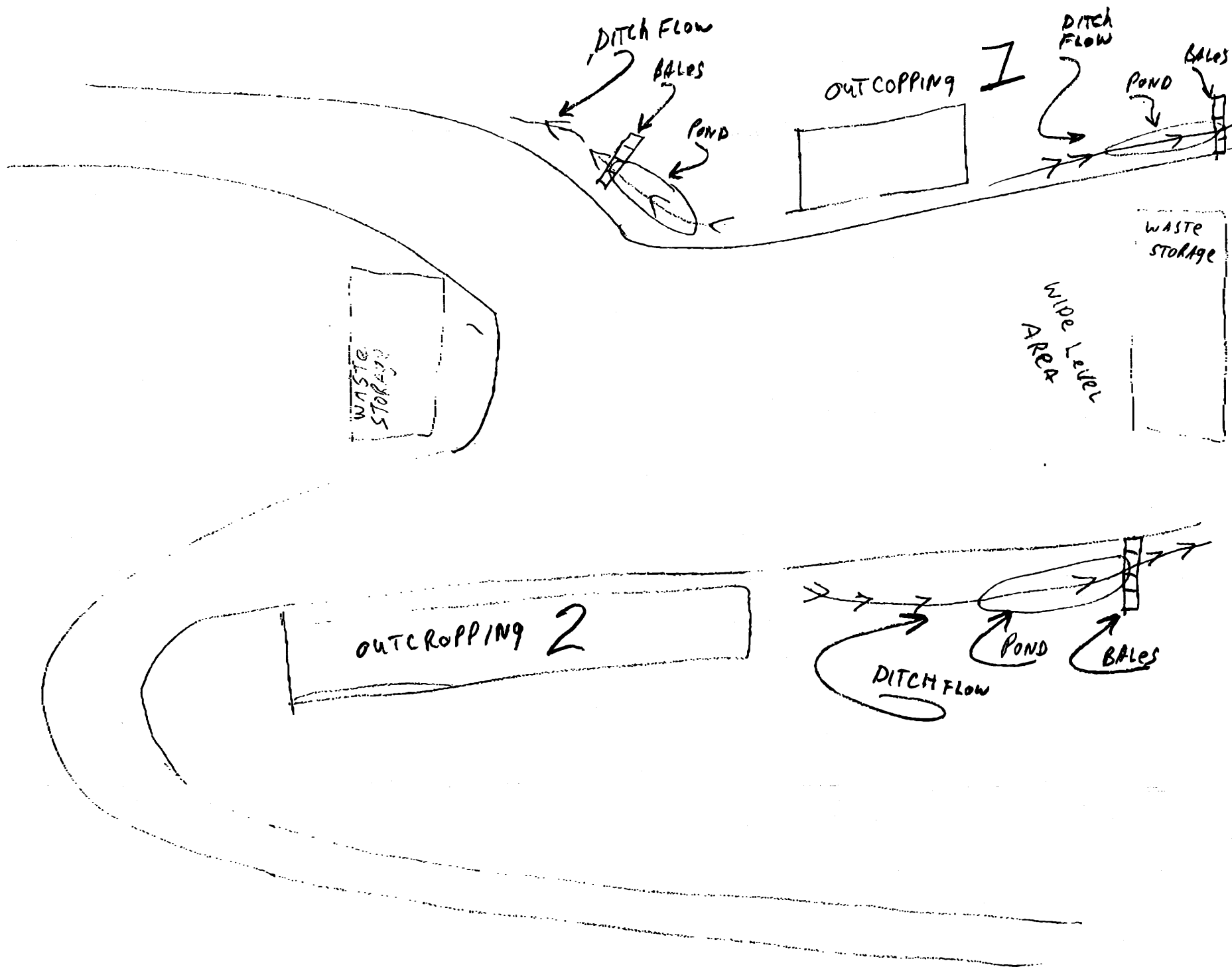
Is any part of this property designated as a Uranium/Thorium area? Yes No

If yes - has a survey been completed? Yes No

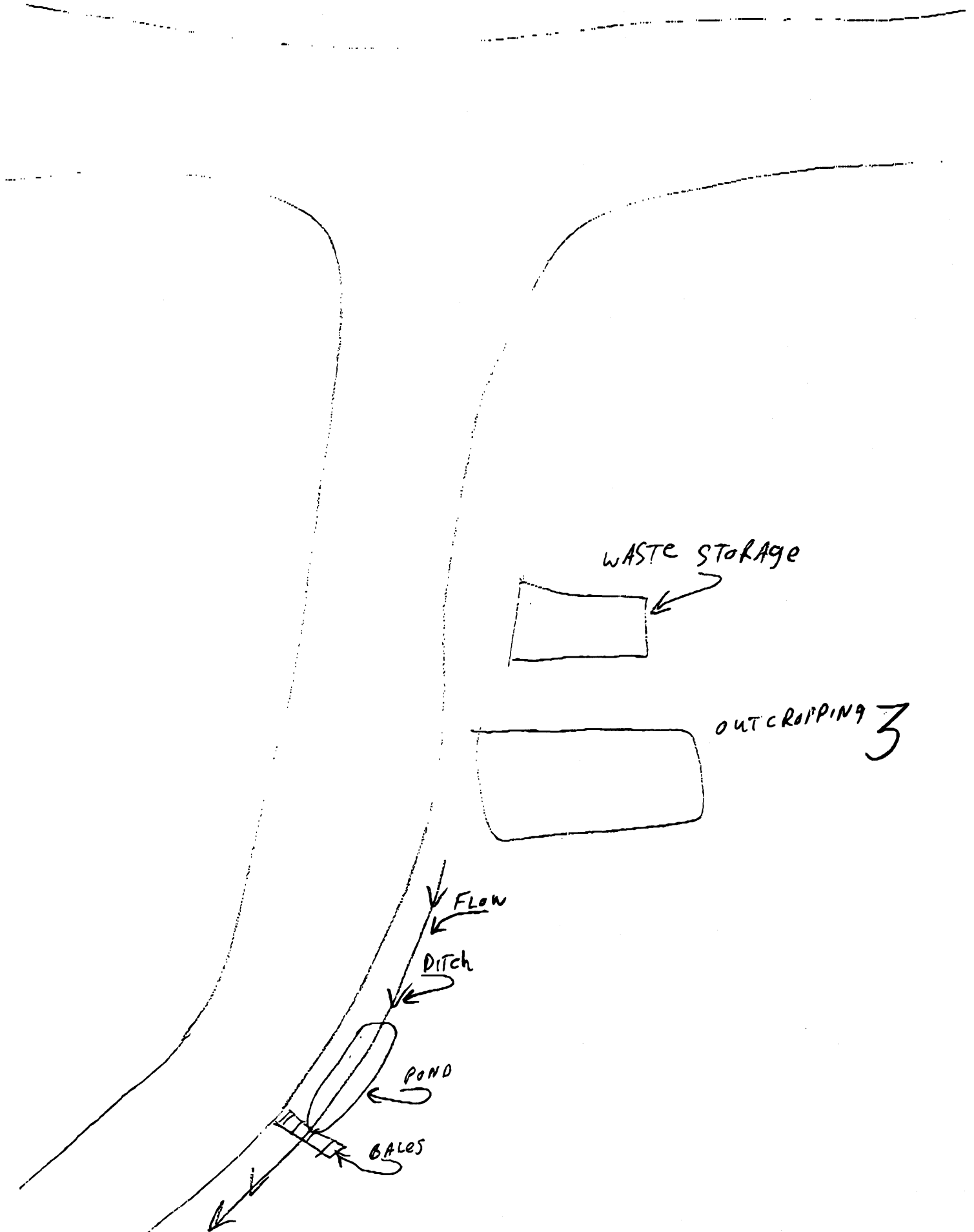
Note: if underground exploration or development is contemplated, an additional 'Underground Exploration Work Application for Approval' form must be completed.

This application will be returned if it is not accompanied by a legible map showing location of claim posts, property boundaries, location of property, access to property, location of work areas, roads, watercourses, proposed grid layouts, camps and other surface facilities. Preferred maps are: a) 1:50,000 topographic maps; b) claim maps; c) detailed map of area disturbed; or as required by the District Manager.

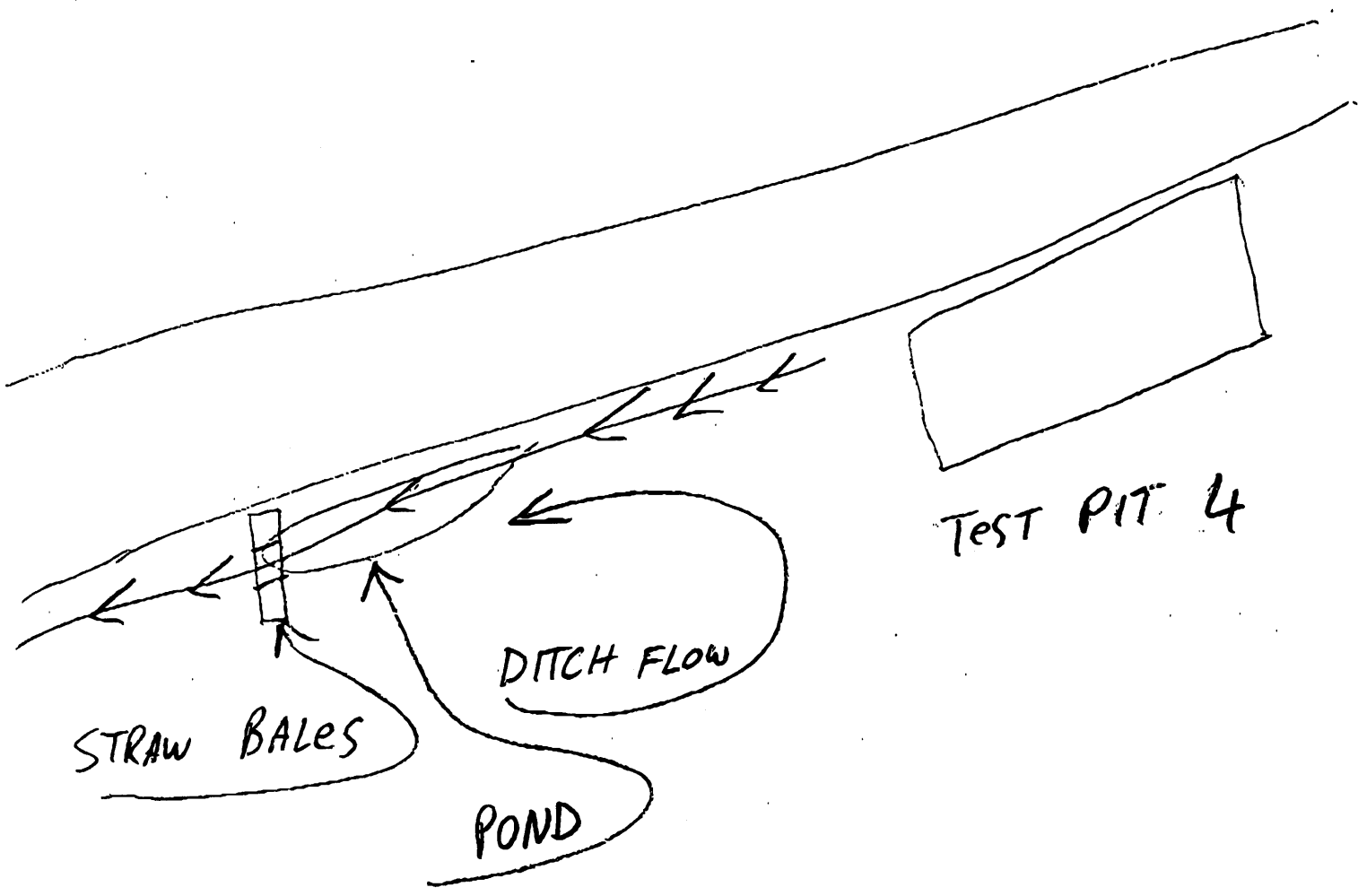
N 91



N↑



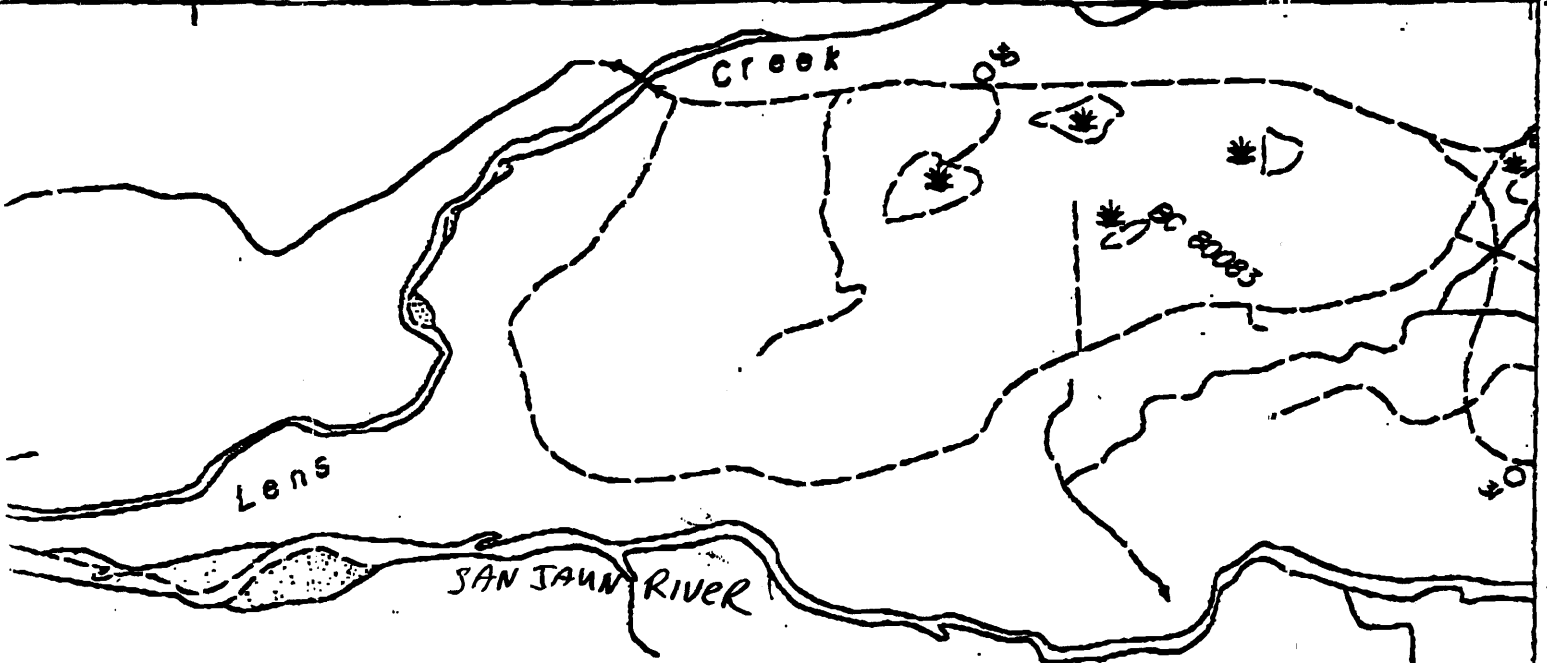
NA ↑





408000

124°12'0" 42



SAN JUAN RIVER

Red Creek FIR MAINLINE

Tag # 205374

205280

NEW WORLD SLATE

'S AFRICA
20

MOSQUITO MAIN
HOPE

RHONDA
323808
2

332267

36X4E

DAWN
323010
2

36X2E

Creek

53E

Creek

Red

BC 80083