



Tom Schroeter on road below Jasper Showing - Oct.9,2001



Reclaimed Road below Jasper Showing - Oct.9, 2001



Tom Schroeter and Nick Massey at Jasper (Pan Road) Showing (MINFILE 092C 088) - October 9, 2001



Arne Birkeland at Jasper (Pan Road) Showing (MINFILE 092C 088) - October 9, 2001



Closeup of Jasper (Pan Road) Showing (MINFILE 092C 088) showing massive sulphide horizon in roadcut - Oct.9, 2001



Nick Massey at Jasper (Pan Road) Showing (MINFILE 092C 088) massive sulphide boulder below road - Oct.9, 2001



Closeup of Jasper (Pan Road) Showing (MINFILE 092C 088) October 9, 2001



Overview of Jasper Property Looking Northeast
(MINFILES 092C 080,-081,-088) - October 9, 2001




East View of Jasper Property (MINFILES 092C 080,-081,-088)
October 9, 2001



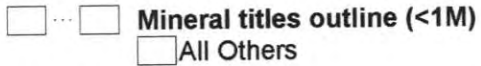
North View of Jasper Property (MINFILES 092C 080,-081,-088)
October 9, 2001

B.C. Ministry of Energy and Mines


Mineral Inventory Layers


MINFILE status
 Developed Prospect
 Past Producer
 Producer
 Prospect
 Showing
 All Others

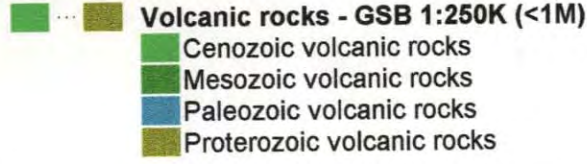
Mineral Titles Layers

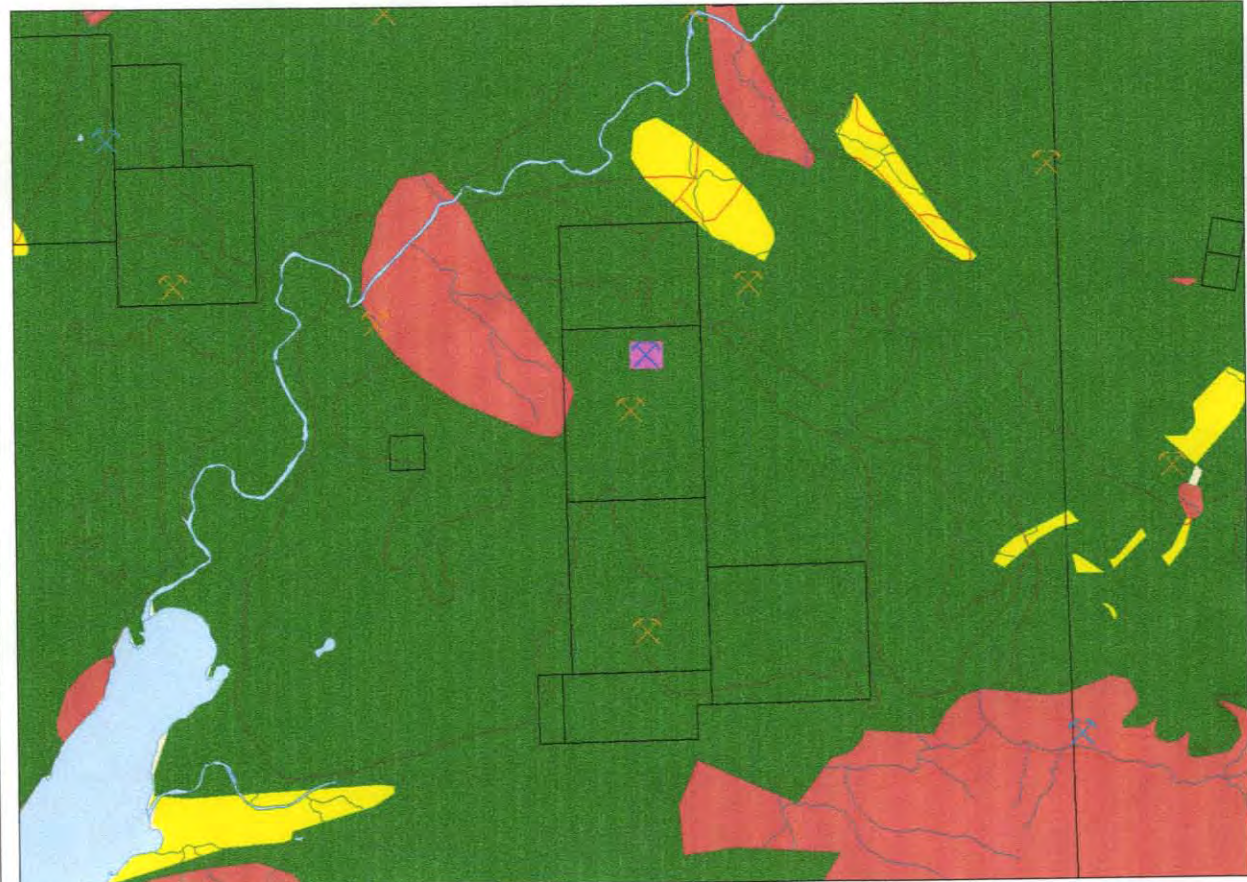

Mineral titles outline (<1M)
 All Others

Topographic Layers


Grid 1:50K maps
Roads 1:250K (<2M)
Lakes 1:50K (<300K)
Rivers 1:50K (<300K)

Geology Layers


Volcanic rocks - GSB 1:250K (<1M)
 Cenozoic volcanic rocks
 Mesozoic volcanic rocks
 Paleozoic volcanic rocks
 Proterozoic volcanic rocks



SCALE 1 : 109,195

