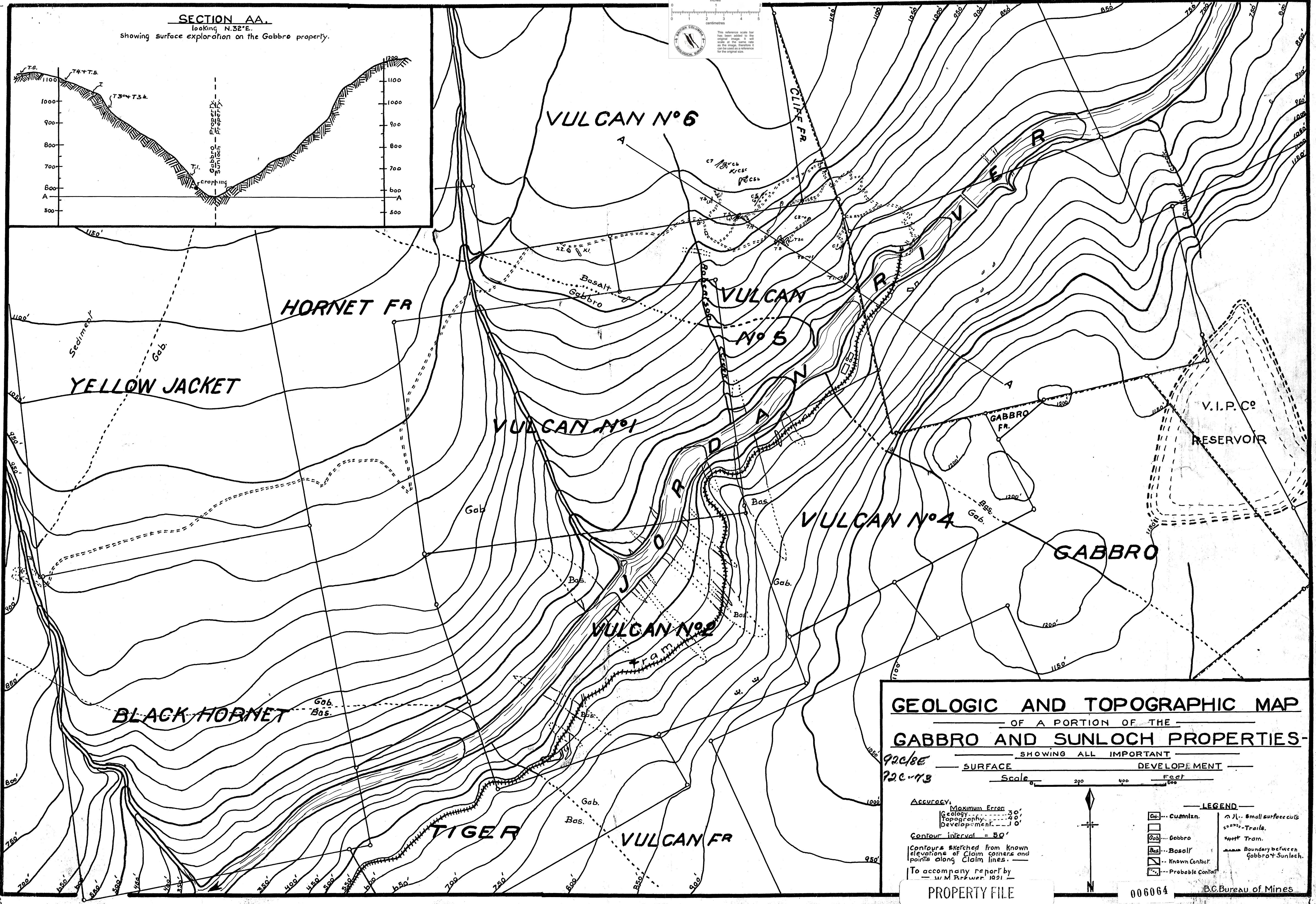
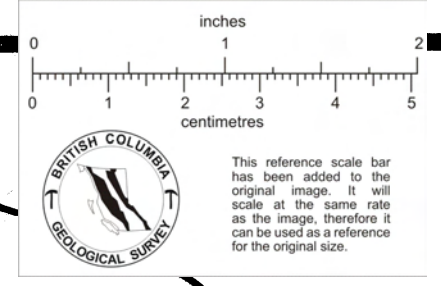
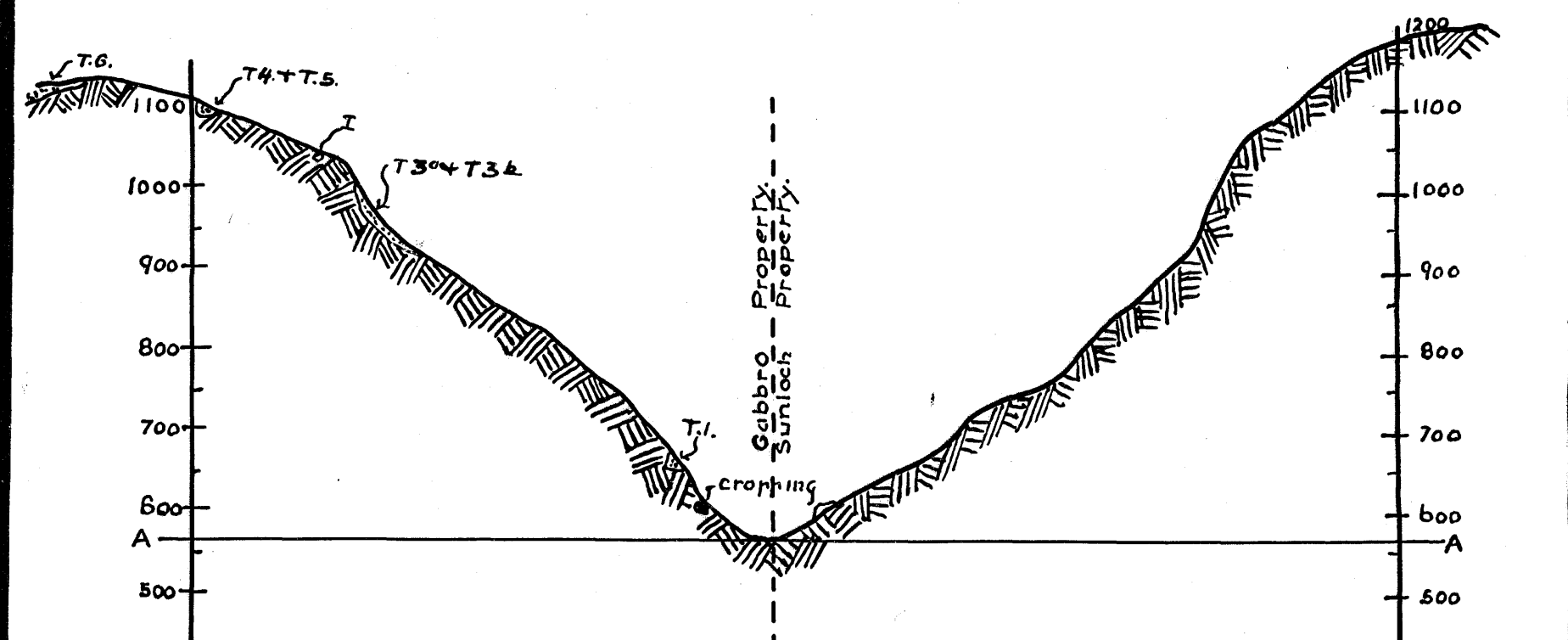


SECTION AA.

Looking N. 32° E.

Showing surface exploration on the Gabbro property.



GEOLOGIC AND TOPOGRAPHIC MAP
 OF A PORTION OF THE
GABBRO AND SUNLOCH PROPERTIES
 SHOWING ALL IMPORTANT
 SURFACE DEVELOPMENT

Scale 0 200 400 Feet

Accuracy:
 Maximum Error:
 Geology 20'
 Topography 10'
 Development 10'

Contour interval = 50'

Contours sketched from known elevations of claim corners and points along claim lines.

To accompany report by
 W. M. Parker, 1921

PROPERTY FILE

LEGEND

- Claim
- Gabbro
- Basalt
- Known Contact
- Probable Contact
- Small surface cuts
- Trails
- Tram
- Boundary between Gabbro & Sunloch

006064 B.C. Bureau of Mines