

Desseminated Mnln.
 Sample # 32 G
 5.5' = 2.14% Cu.
 Sample # 19 G
 2' = 9.02% Cu.
 Sample 22b
 1.5' = 0.45% Cu.
 Sample 20b
 8' = 0.45% Cu.
 Sample 21 G
 5.5' = 0.07% Cu.
 Irreg Mnln.
 8' struck ore.

VULCAN No 6

Sparse Mnln.
 mostly pyrite.
 Sample # 17 G
 5' = 2.15% Cu.

Stringers 4"
 containing Pyrite.
 Sample # 25
 4.5' = 2.2% Cu.

Sparse Mnln.
 Sample # 29 G
 5' = 0.45% Cu.

Sparse Mnln.
 Sample # 28 b
 16.5' = 0.36% Cu.

Powder Hse.

Blacksmith's shop.

CLIFF FR

Sparse Mnln.
 Sample # 31 G
 3 1/2' = 0.10% Cu.
 Sparse Mnln. cliff

Sparse Mnln.
 Sample # 31 G
 4.8' = 0.48% Cu.
 Sample # 30 G
 7.5' = 0.93% Cu.
 Cleared cliff face

Irreg Mnln.
 5' wide.

Blasted cliff face

Blasted & cleared cliff face.
 Sample # 17 b
 5.3' = 0.75% Cu.
 Weak Mnln.
 Sparse Mnln.
 Sample # 29 G
 7.5' = 0.84% Cu.
 soil

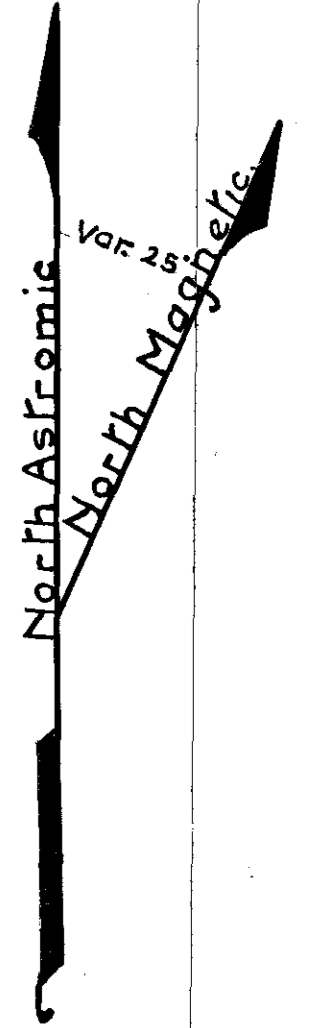
VULCAN No 5

Sparse Pyrite

No Cu Mnln.
 Aplite stringers
 1" thick.

SUNLOCH No 5



SUNLOCH No 6



MAP SHOWING
 SURFACE DEVELOPMENT
 ON PROPERTY OF
GABBRO MINES LTD.
 VICTORIA MINING DIVISION
 VANCOUVER ISLAND
 B. C.

920/3E
 920-73

Scale.



Sparse Mnln.
 7-8' irreg Cp. & Py.
 Sample # 26 G
 7' = 0.69% Cu.

To accompany report by W.M. Brewer RE 1921.

PROPERTY FILE

ore cropping 3' wide. 006932

B.C. Bureau of Mines.