

July 5, 2001

Wally R. Baas  
Box 1402  
Lake Cowichan, B.C. V0R 2G0

Dear Wally:

Enclosed please find the following data from our field excursion to the Akunamatata Claim and the Archer area on June 7, 2001:

- Photo Album
- Sample Descriptions and analytical highlights
- Complete analytical report (excerpt from Acme File #101781 including standard)

The analytical results from the two samples from the Akunamatata Claim are somewhat encouraging as they show elevated (but not very high) values of lead (Pb), zinc (Zn), silver (Ag) and gold (Au), as expected with the galena and sphalerite in the samples. The exceptionally high mercury (Hg) content particularly in the vein chip sample #187526 suggests a Hot Spring Au-Ag deposit, for which I have attached a deposit profile. I am concerned, however, that the mercury may have been introduced historically by miners for extracting gold from crushed ore on site.

The analytical results from the Archer area sample are quite disappointing, but do show a weak signature in silver (Ag), strontium (Sr) and mercury (Hg) considered favourable for Porphyry Cu-Mo-Ag deposits, for which I have also attached a deposit profile. The hardest thing is to know where you are in a huge porphyry system, so I have also included a schematic diagram to help you along.

Good luck with your prospecting efforts, and let me know if I can assist you in any way.

Regards,



Jacques Houle, P.Eng.  
Regional Geologist - Southwest B.C.  
phone (250) 751-7372  
fax (250) 751-7373  
Jacques.Houle@gems9.gov.bc.ca

PROPERTY FILE

---

THE GOVERNMENT OF BRITISH COLUMBIA IS AN "EMPLOYMENT EQUITY EMPLOYER"

---

Ministry of  
Energy and Mines

Southwest Regional Office  
Mines Branch  
Energy and Minerals Division

Mailing Address:  
2080B Labieux Road  
Nanaimo BC V9T 6J9

Telephone: (250) 751-7240  
or (604) 660-9363  
Facsimile: (250) 751-7373

NEAR 926042

**Akunamatata Claim (Wally Baas, Ray Mogg, Michael Burns), Cowichan Lake Area - Sampling June 7, 2001 (possibly Gold Dyke MINFILE 092C150) Selected Analyses July 3, 2001**

Sample #	East UTM	North UTM	Elev.MSL	Type	Dimension	Orientation	Location	Description	Alteration	Mineralization	Cu (ppm)	Pb (ppm)	Zn (ppm)	Ag (ppb)	Mn (ppm)	Au (ppb)	Sr (ppm)	Sb (ppm)	Ba (ppm)	Hg (ppb)
187526	399280	5413594	679	vein chip	1.5m.x6m	110/50s	Adit Portal	qtz-sericite-sulphide vein	Sericite,FeOx	traces Py,Sph,Asp,Gal,Cp	166.3	652.04	1472.7	1262	96	615	8.7	122.51	497.1	25146
187527	399280	5413594	679	muck grab	16x10x3m		NW of Adit	qtz-sericite-sulphide vein	FeOx	4% Py,Sph,Asp,Gal,Cp	17.24	326.38	1619.3	1391	1720	201.1	72.4	1.91	30	940

**~500m. North of Archer MINFILE 092C 064 (with Wally Baas), Cowichan Lake Area - Sampling June 7, 2001 Selected Analyses July 3, 2001**

187528	389784	5414833	734	select grab	>100x100m	massive	GraniteCk#3	feldspar porphyry propylitic?	FeOx, Chlorite	7%Pyrite Disseminated	6.94	5.71	30.4	300	546	7.8	343.1	0.38	30.6	222
--------	--------	---------	-----	-------------	-----------	---------	-------------	-------------------------------	----------------	-----------------------	------	------	------	-----	-----	-----	-------	------	------	-----

PROPERTY FILE





Akunamatata Claim - Aerial Tramline from Mine to Road  
with Wally Baas - June 7, 2001 - J. Houle



Akunamatata Claim - Wally Baas in portal to 10m. adit  
on Quartz-Sulphide Vein - Sample# 187526 - June 7, 2001



Akunamatata Claim - 10m. adit - view of back of adit  
June 7, 2001 - J. Houle



Akunamatata Claim - 10m. adit - view of floor of adit  
June 7, 2001 - J. Houle



Akunamatata Claim - Aerial Tramline at Adit Portal & Adit Dump - Sample# 187527 - June 7, 2001 - J. Houle



Archer MINFILE 092C 064 - Wally Baas at pyritic quartz porphyry - Sample# 187528 - June 7, 2001 - J. Houle

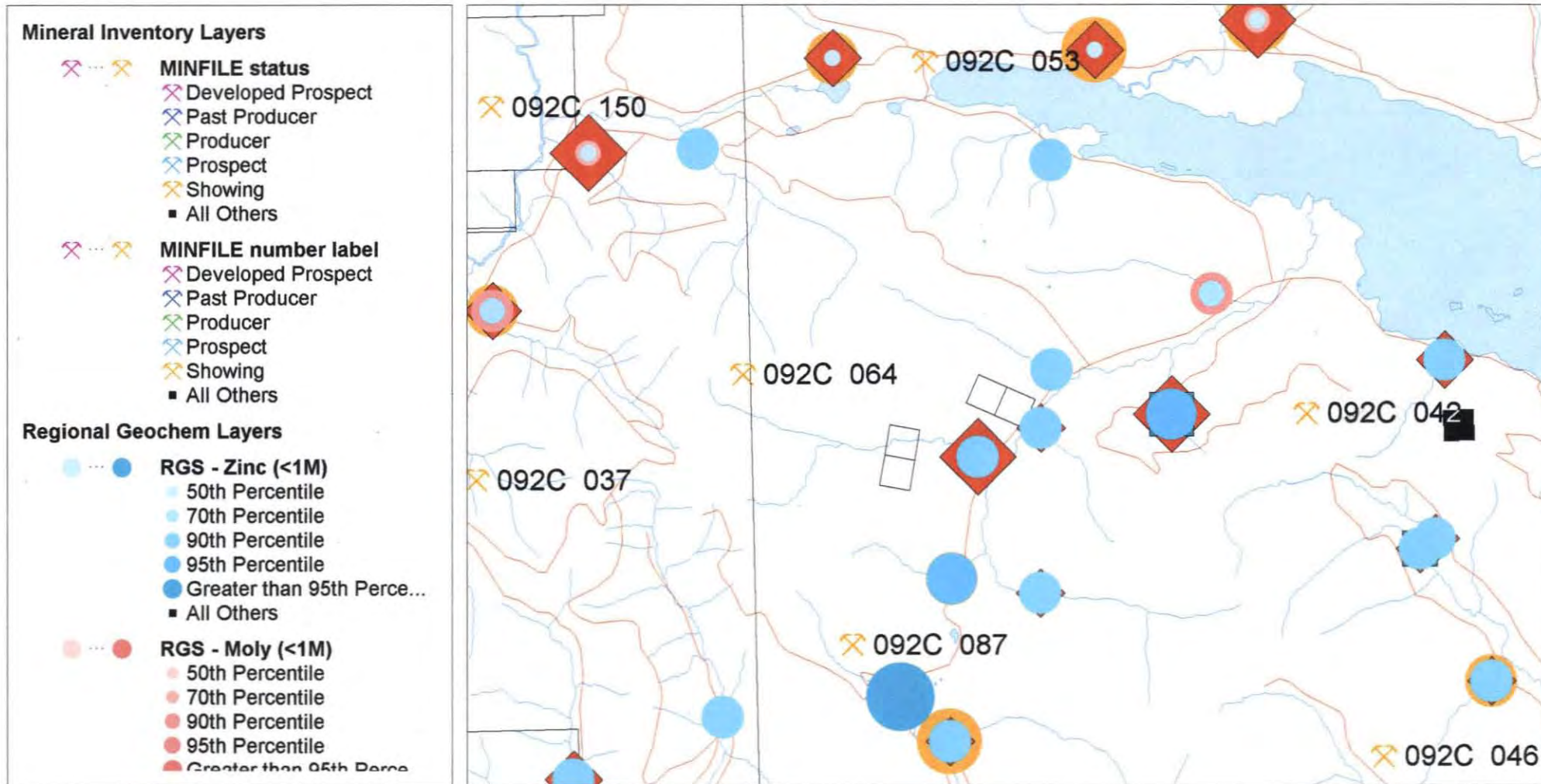


Archer MINFILE 092C 064 - pyritic quartz porphyry in roadcut - near Sample# 187528 - June 7, 2001 - J. Houle

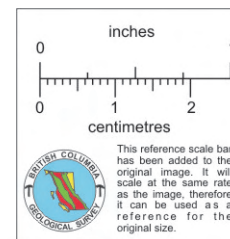
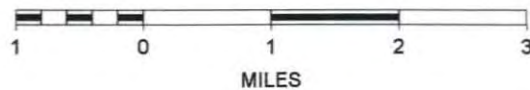


Wally Baas at Lake Cowichan home - 0.?? tpd mill  
June 7, 2001 - J. Houle

# B.C. Ministry of Energy and Mines



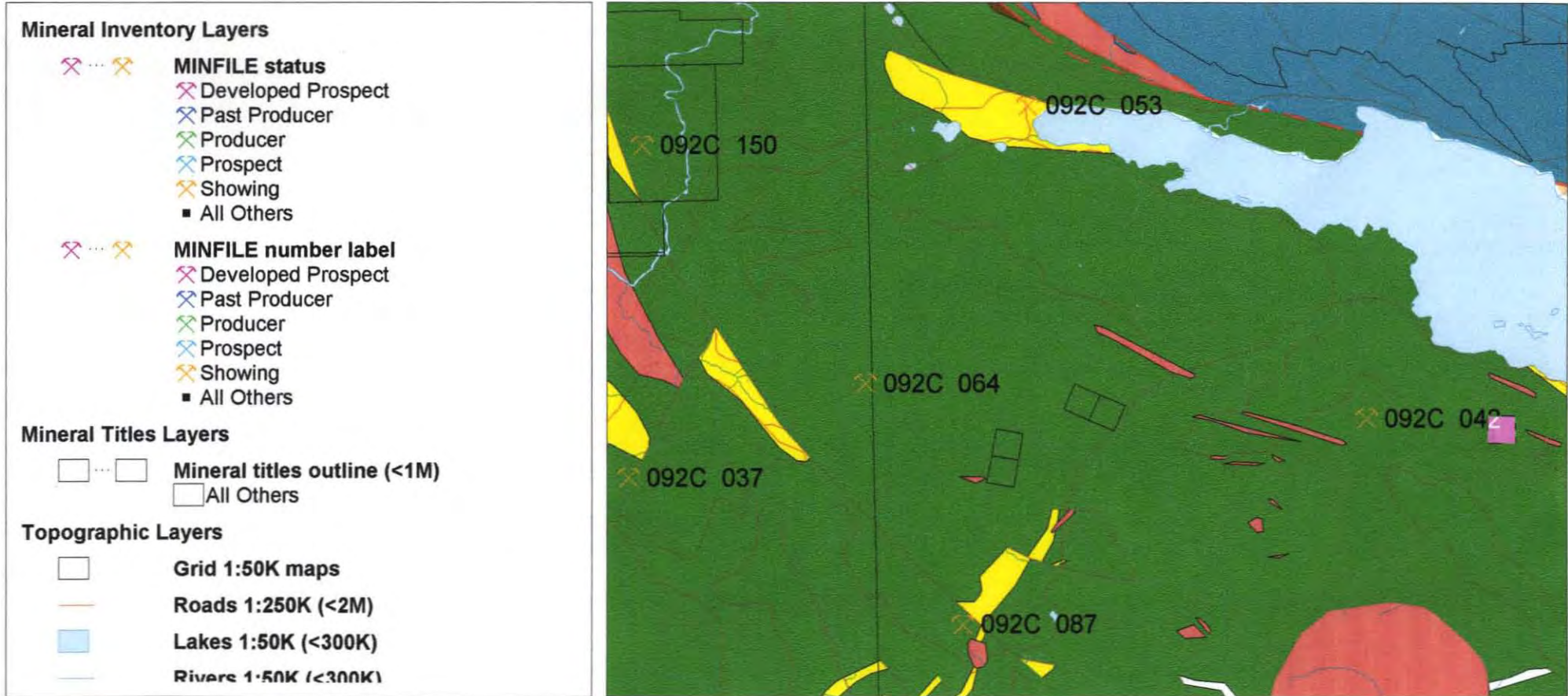
SCALE 1 : 95,227



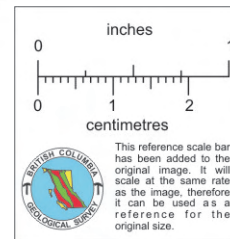
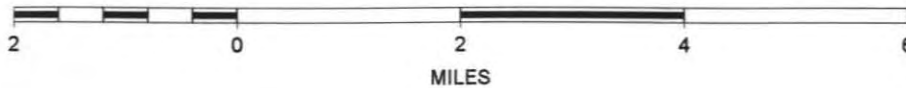
N



# B.C. Ministry of Energy and Mines



SCALE 1 : 108,511



N



PERMCLIP®  
PERMCLIP  
PERMCLIP  
PERMCLIP  
PERMCLIP  
PERMCLIP®

AKUNAMATAITA - 092C046 (PAGE) STOWING  
CU-AG-AU QUARTZ VEINS  
COWICHAN LAKE AREA  
MOGG/BAS/DEAN  
092C15E

092C046