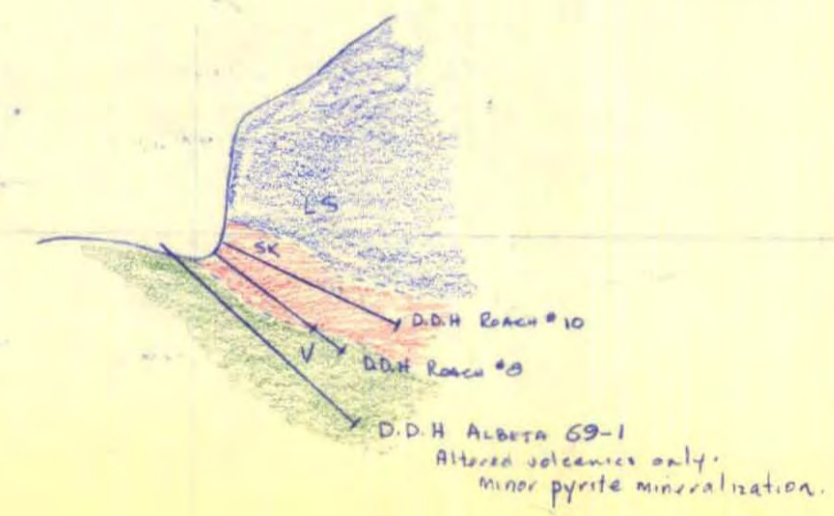
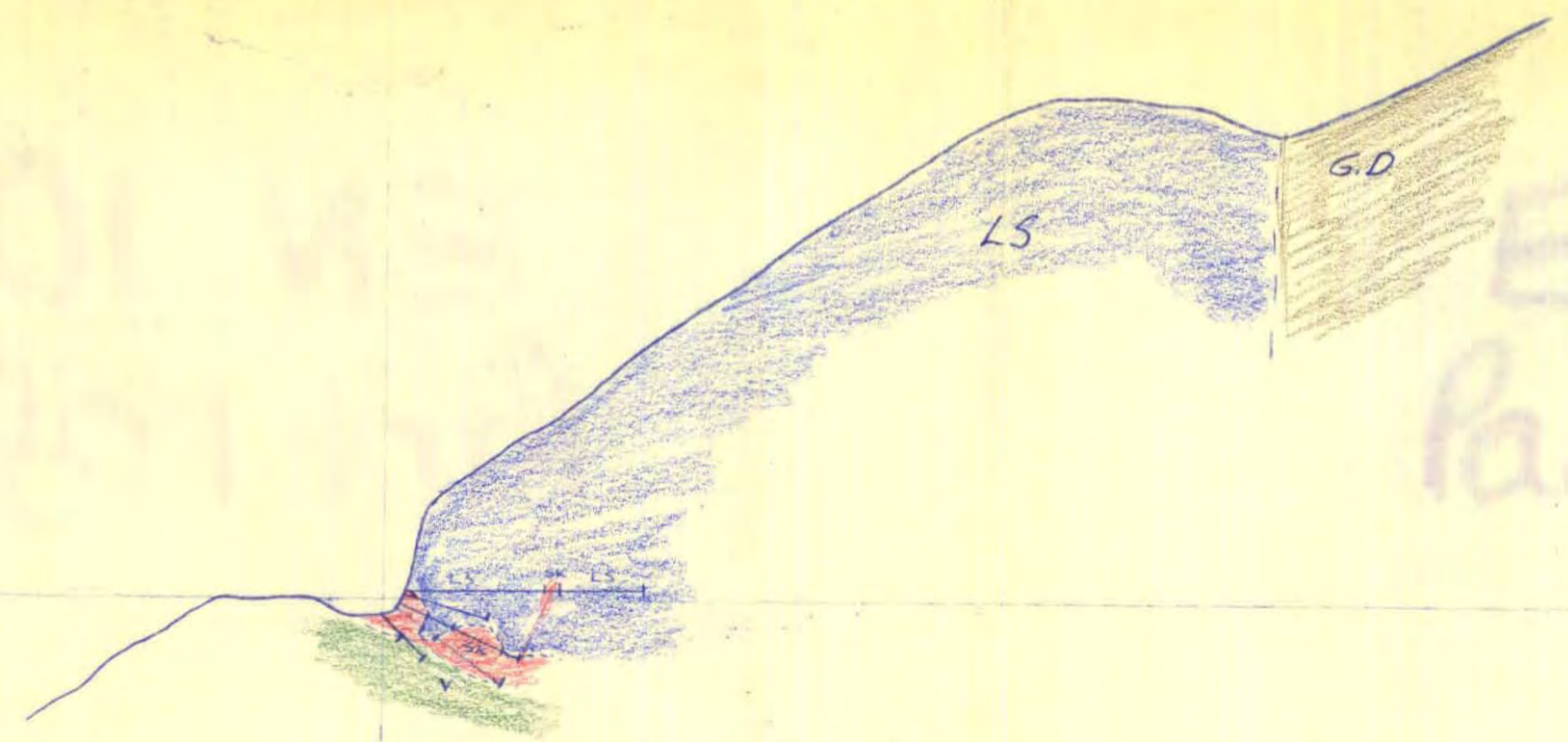


SECTION G-G 1" = 20'

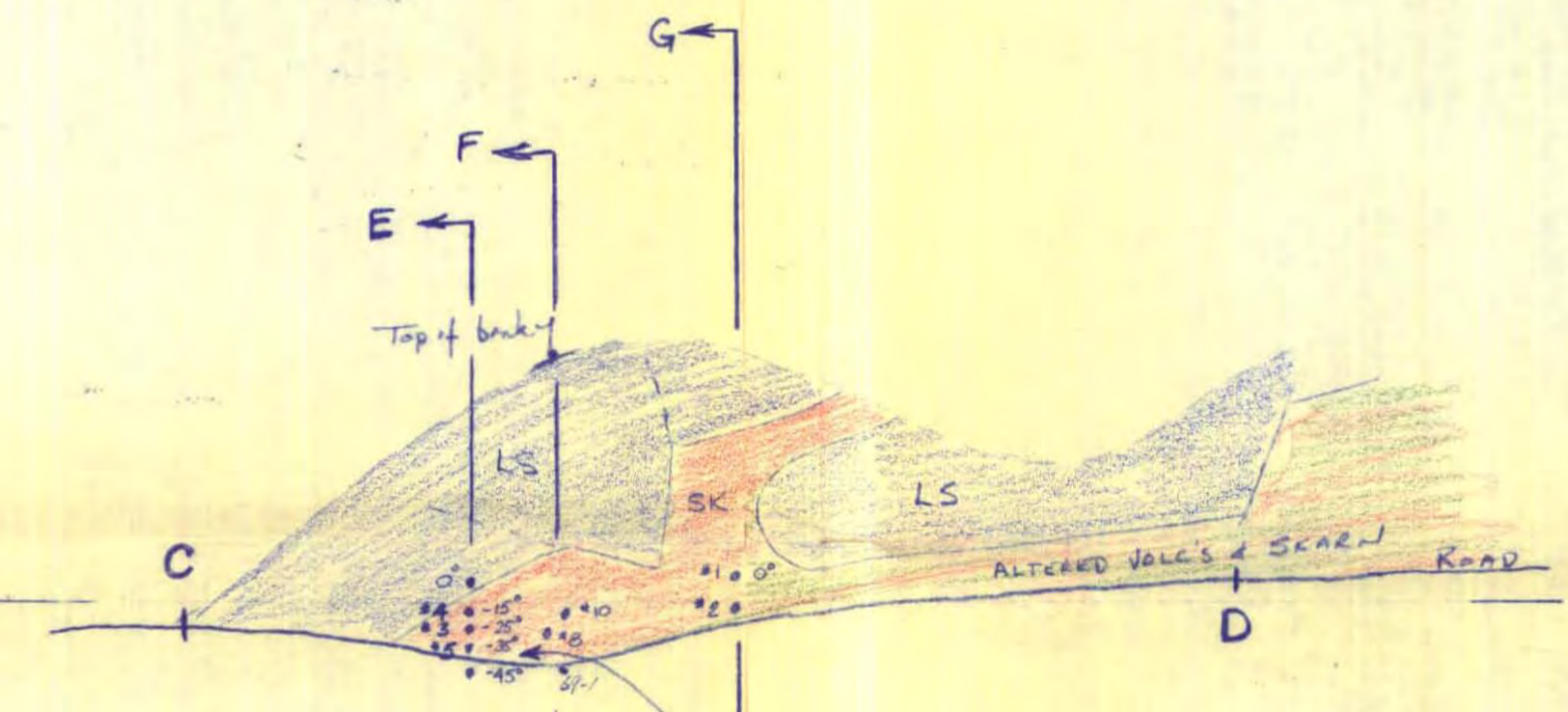


SECTION F-F 1" = 20'

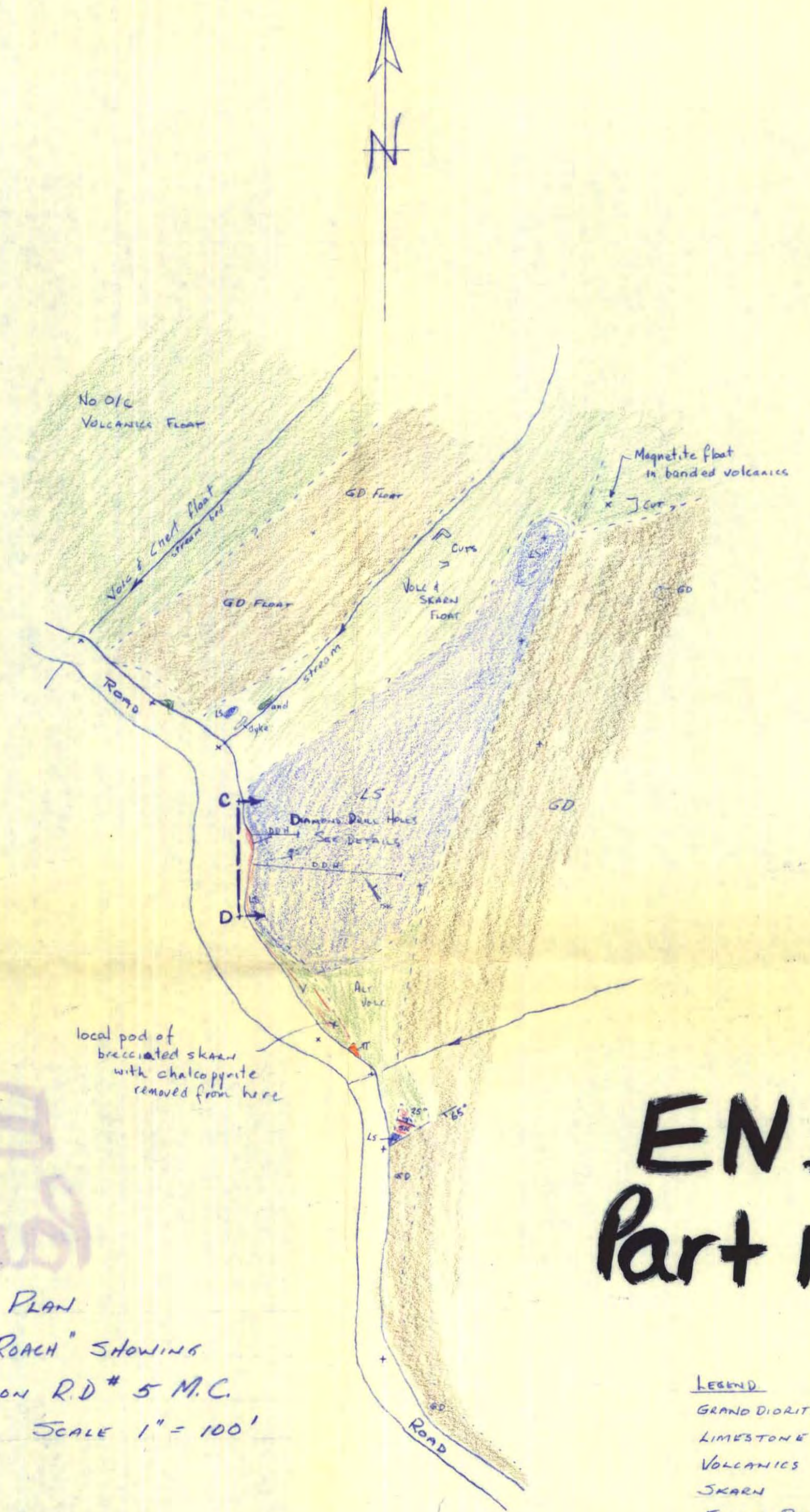


SECTION E-E 1" = 20'

SECTIONS - RECONSTRUCTION OF PREVIOUS
 - DRILLING BY J. ROACH
 - NO ASSAYS AVAILABLE; MINERALIZED SECTION OF OLD CORE STRIPPED
 - CHECK DRILLING BY ALBETA IN 1969 INTERSECTED NO SIGNIFICANT MINERALIZATION



SECTION C-D
 ROAD CUT & D.D.H. LOCATIONS.
 SCALE 1" = 20'



PLAN
 "ROACH" SHOWING
 ON R.D. # 5 M.C.
 SCALE 1" = 100'

EN. 106
 Part 1 of 3

- LEGEND
- GRAND DIORITE - [Symbol]
 - LIMESTONE - [Symbol]
 - VOLCANICS - [Symbol]
 - SKARN - [Symbol]
 - FELSIC PORPHYRY - [Symbol]

ALBETA MINES LTD. (NPL)
 Jan 1970

005983 SEA

