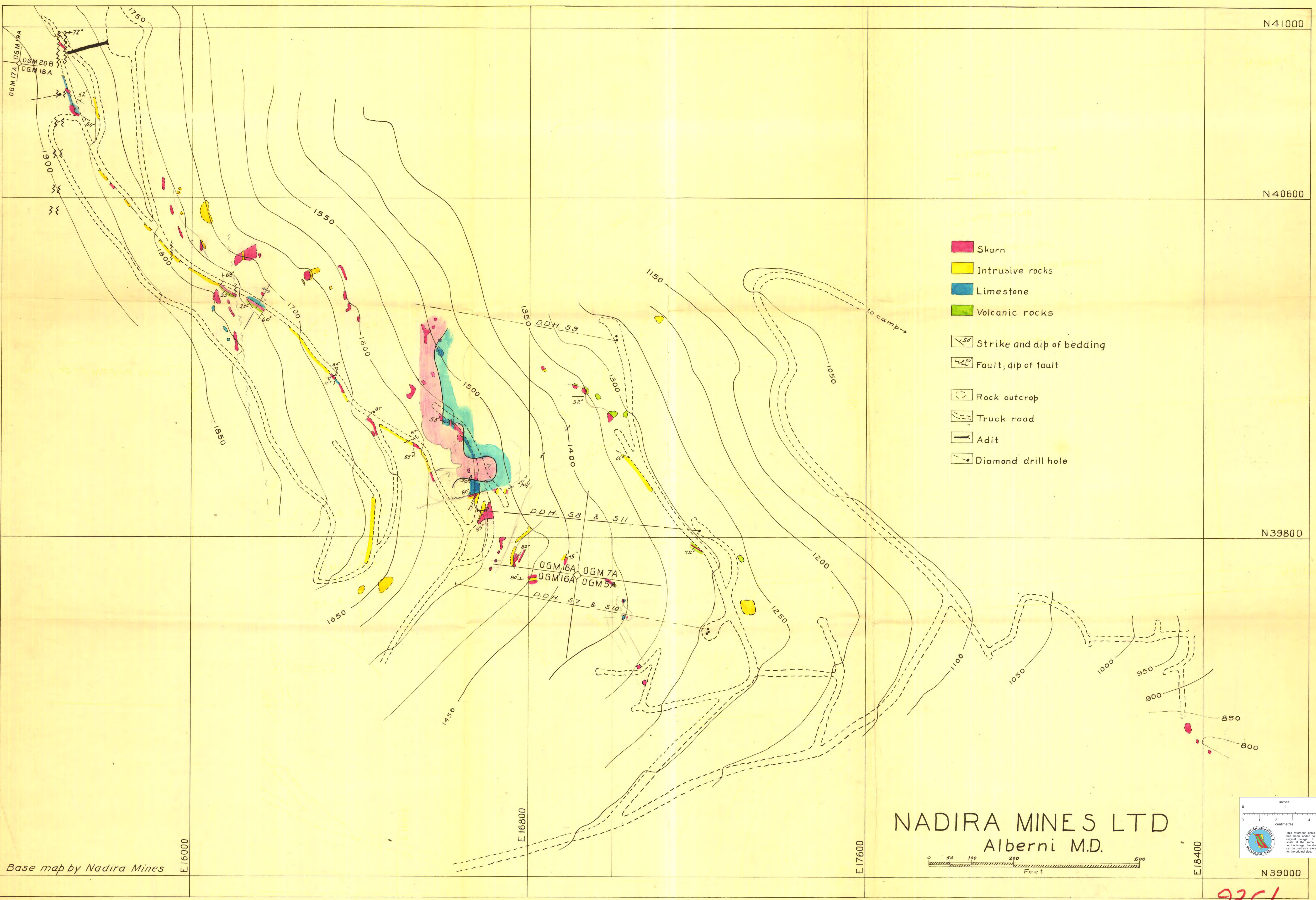


N41000

N40600


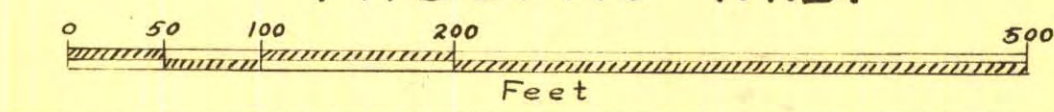
N39800

N39000



- Skarn
- Intrusive rocks
- Limestone
- Volcanic rocks
- Strike and dip of bedding
- Fault; dip of fault
- Rock outcrop
- Truck road
- Adit
- Diamond drill hole

NADIRA MINES LTD
Alberni M.D.



Base map by Nadira Mines

E 16000

E 16800

E 17600

E 18400

PROPERTY FILE 92C-34 005939/15E