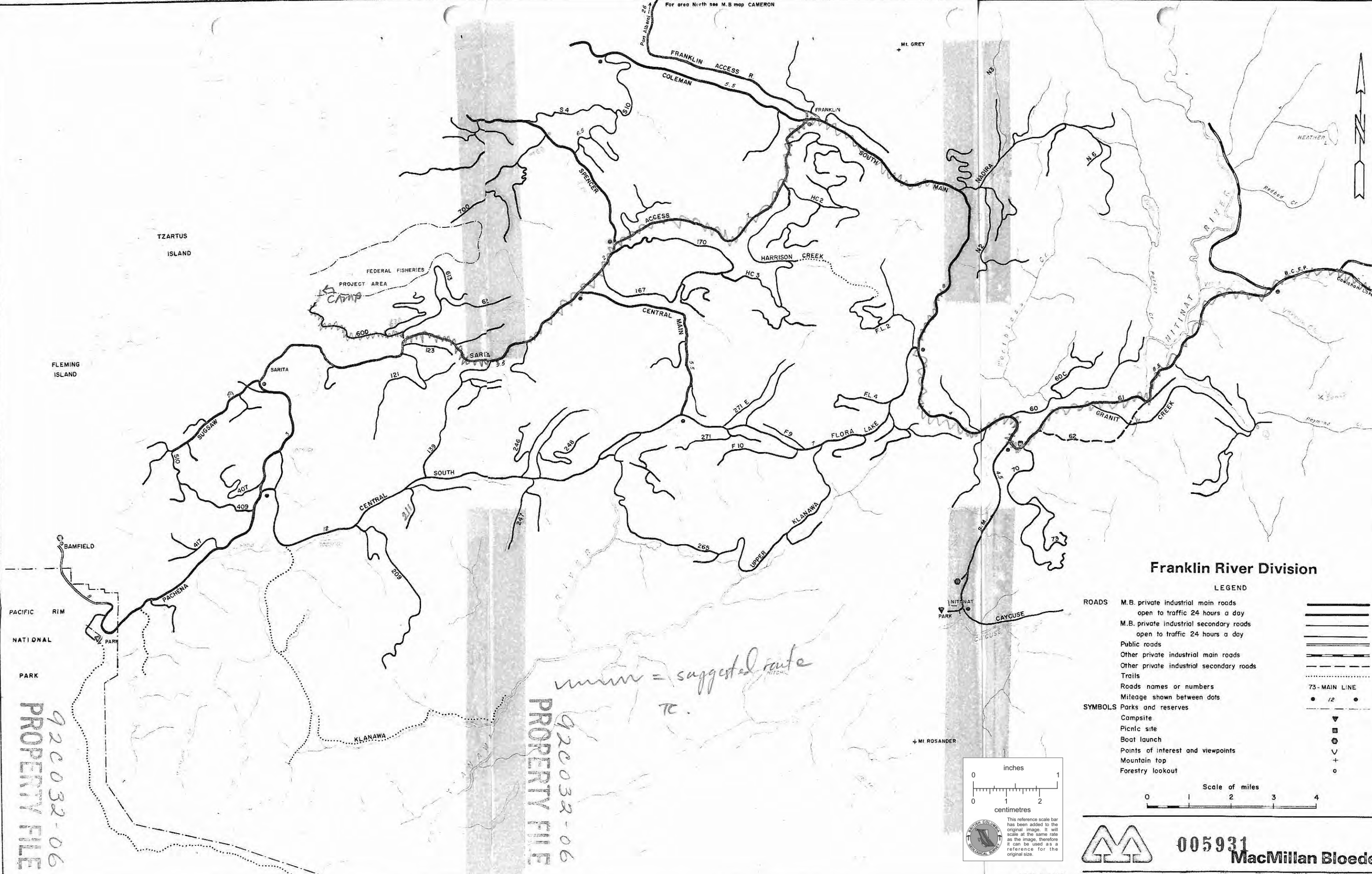


For area North see M.B. map CAMERON

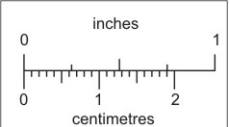
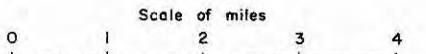
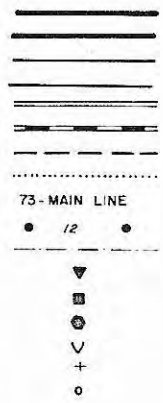
For area East see M.B. map CHEMUNUS



Franklin River Division

LEGEND

- ROADS**
 - M.B. private industrial main roads open to traffic 24 hours a day
 - M.B. private industrial secondary roads open to traffic 24 hours a day
 - Public roads
 - Other private industrial main roads
 - Other private industrial secondary roads
 - Trails
 - Roads names or numbers
 - Mileage shown between dots
- SYMBOLS**
 - Parks and reserves
 - Campsite
 - Picnic site
 - Boat launch
 - Points of interest and viewpoints
 - Mountain top
 - Forestry lookout



This reference scale bar has been added to the original image. It will scale at the same rate as the image, therefore it can be used as a reference for the original size.



005931 MacMillan Bloedel

ARAC June 1979

920032-06
PROPERTY FILE

920032-06
PROPERTY FILE

min = suggested route
TC