



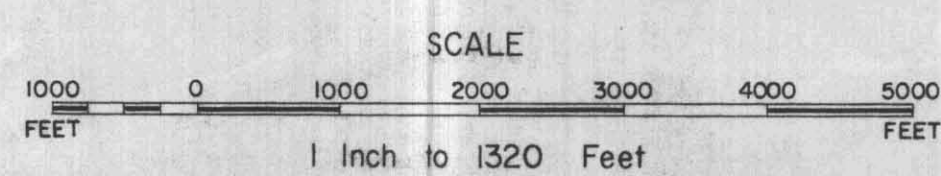
NORANDA MINES LIMITED AIRBORNE MAGNETOMETER SURVEY



Flown and Compiled in MARCH - JUNE 1957

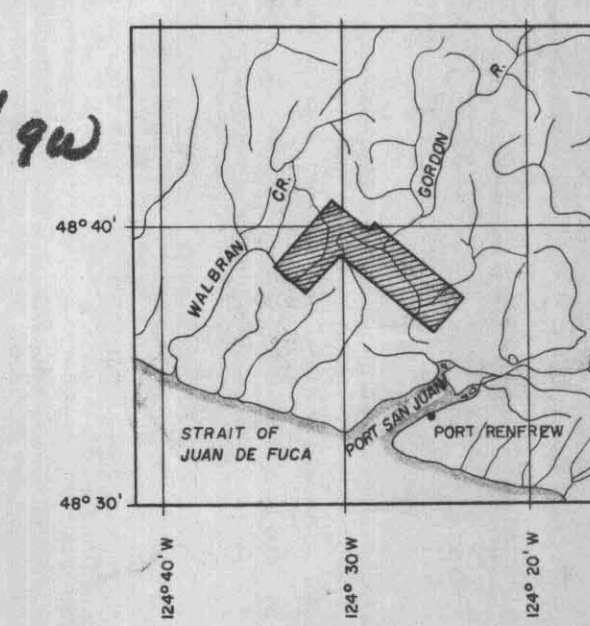
Produced in Canada by AEROMAGNETIC SURVEYS LIMITED, TORONTO

PORT SAN JAUN AREA BRITISH COLUMBIA



- CONTOUR INTERVAL 25 GAMMA
- MEAN FLIGHT LINE SPACING 1320 FEET
- MEAN TERRAIN CLEARANCE 500 FEET
- 500 GAMMA CONTOUR
- 100 GAMMA CONTOUR
- 50 GAMMA CONTOUR
- 25 GAMMA CONTOUR
- MAGNETIC LOW
- FIDUCIAL POINTS 3690 O
- FLIGHT LINES 2 TO 18

92c/10549w



005905