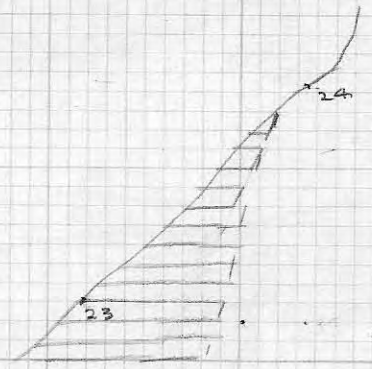
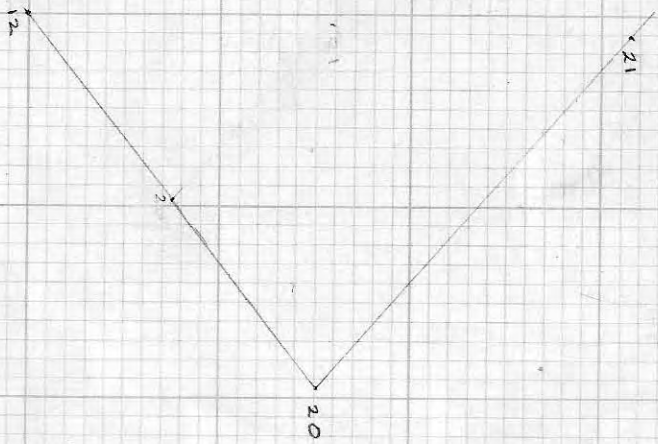


No	W	Au	Ag	Cu
FT	oz/T			%
862K	1.5	N.I.	TR	
857K	3.5	1.4	2.8	12.9
861K	4.5	0.5	4.4	4.5
858K	1.2	0.68	1.9	15.3
856K	2.7	0.24	0.3	
859K	2	0.52	1.7	14.5
860K	4	0.10	0.2	2.3

COMPOSITE PLAN
 SURFACE #1 & #2
 ADITS SILVER
 LEAD M.C.
 SCALE 1" = 20 FT.

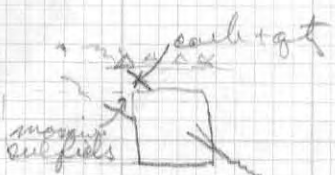
92C/16E
 92C-21

005900

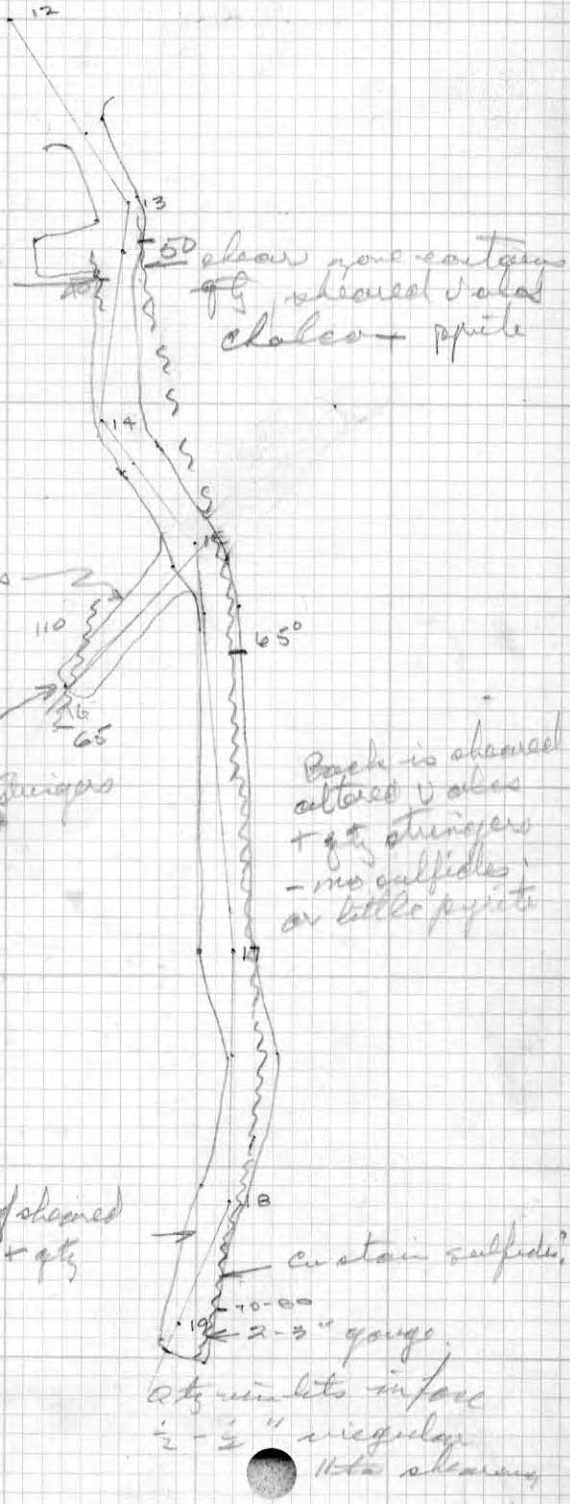


NO 1 A.D.T.
SILVER
LEAF
SCALE
1" = 20'

6 N

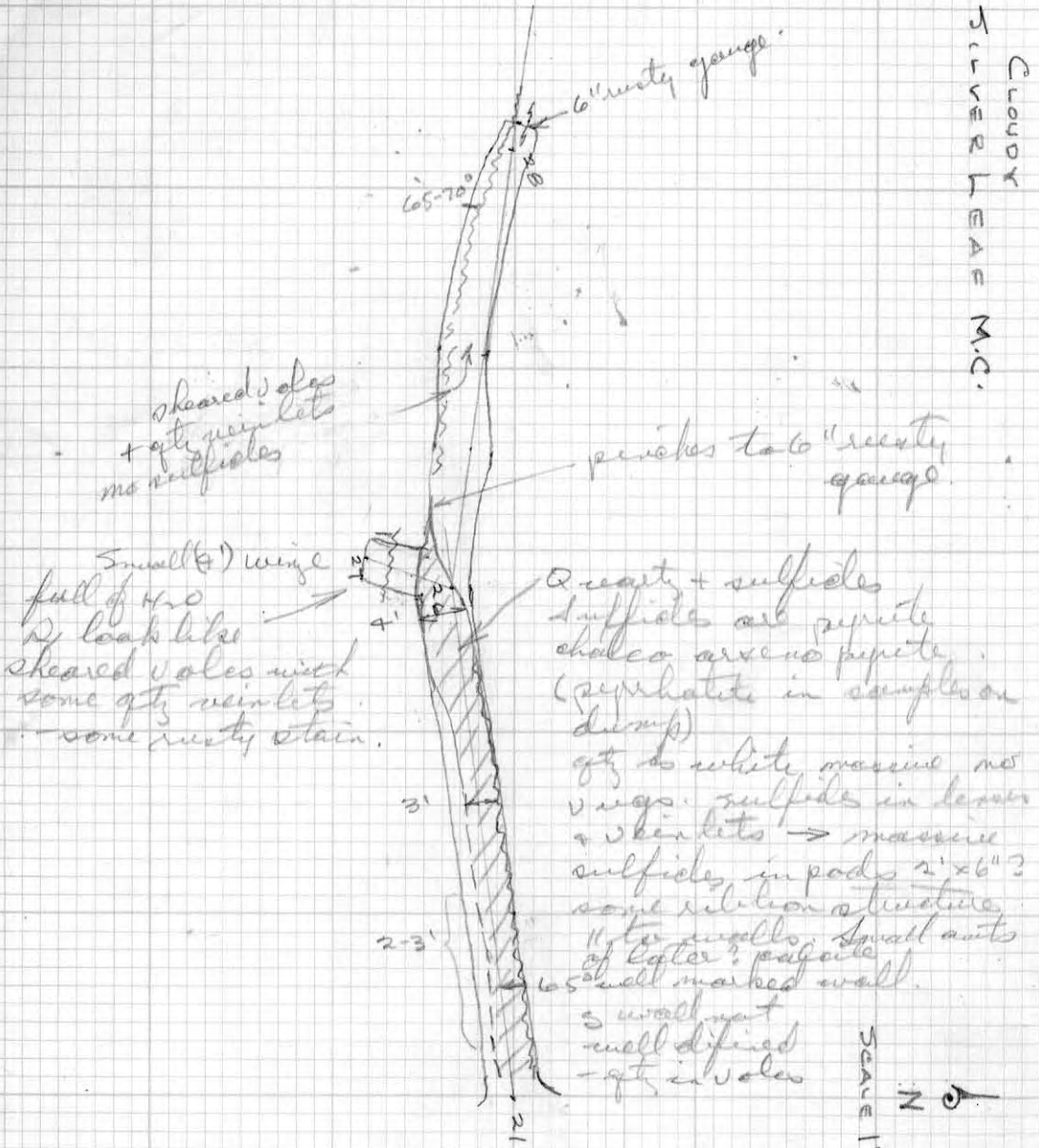


3' oxidized qtz carbonate
+ massive sulfides
line out 4-5' W of XC



Aug 10 | 49.

AUG 10/49
 #2 ADIT. CLOUDY
 SILVER LEAF M.C.



sheared v. oles
 + qtz veinlets
 no sulfides

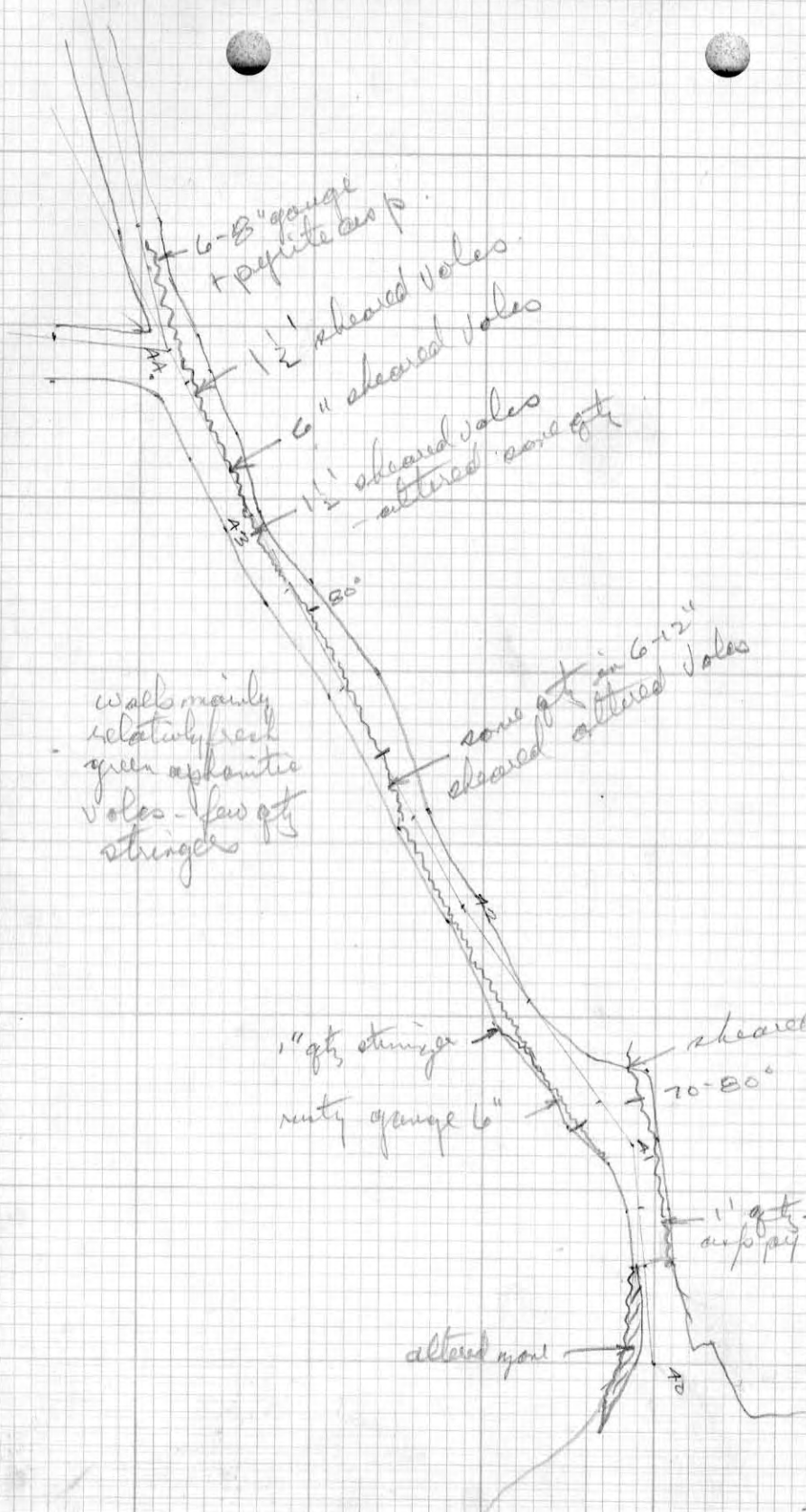
pinches to 6\"/>

Small (?) vein
 full of H₂O
 look like
 sheared v. oles with
 some qtz veinlets
 some rusty stain.

Q. rusty + sulfides
 sulfides are pyrite
 chalcocite arsenopyrite
 (pyrrhotite in complex on
 dump)
 qtz is white massive no
 v. oles. sulfides in lenses
 + veinlets → massive
 sulfides in pods 2' x 6" ?
 some ribbon structure
 H₂O in v. oles. Small airt
 of later? pale
 well marked wall.
 small mat
 well defined
 - qtz in v. oles

SCALE 1" = 20'
 N

#3 ADIT SILVER LEAF M.C.
 Aug 11/49
 RAIN.



wall mainly
 relatively fresh
 green asphatic
 vales - low qty
 stringers

some of in 6-12"
 cleared altered vales

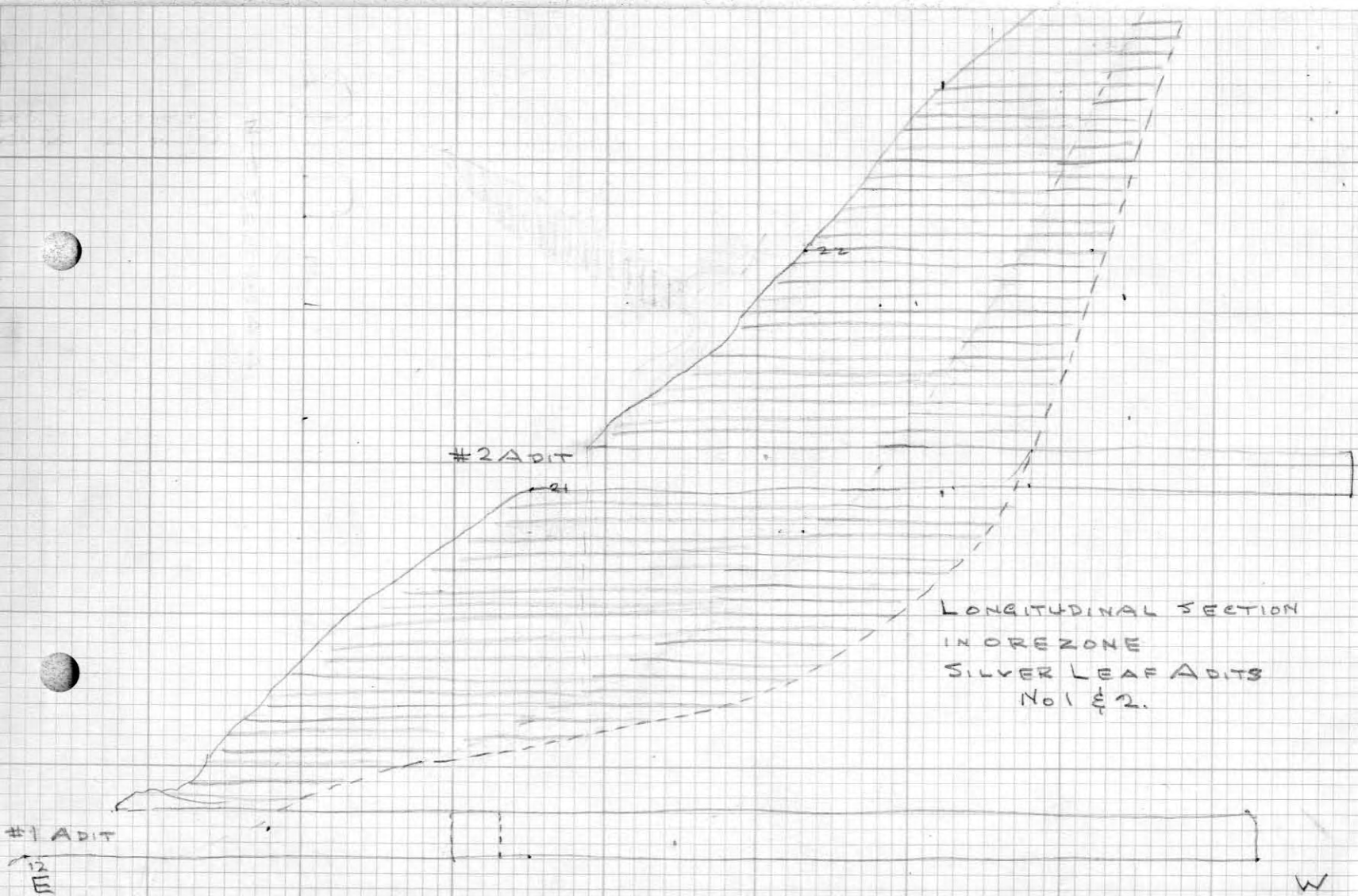
1" qty stringer
 rusty gangue 6"

sheared altered
 vales
 70-80°

1' qty + pyrites
 and py chalc.

altered zone

SCALE 1"=20'
 N



#2 ADIT

21

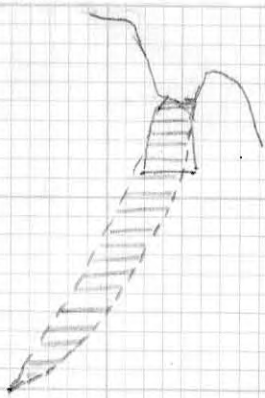
22

LONGITUDINAL SECTION
IN ORE ZONE
SILVER LEAF ADITS
No 1 & 2.


#1 ADIT

↑
N
E

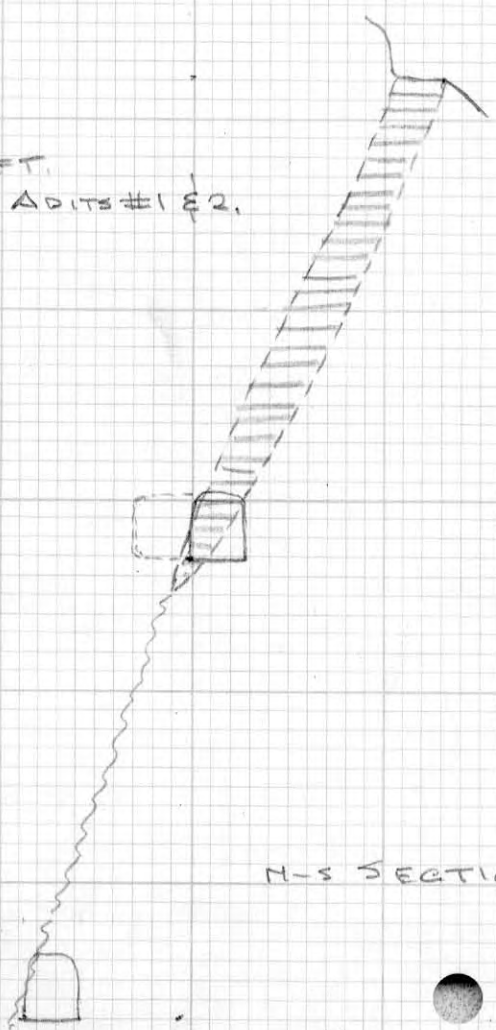
W



N-S SECTION A-A



SCALE 1" = 20 FT.
SILVER LEAF ADITS #1 & 2.



N-S SECTION B-B

COURSE	AZ	DIST	VERTL	HD	VD	ELEV	Δ
38-39	85	100	-33½	84	-55	2335	39
39-48	125	100	-12	98	-21	2314	48
48-49	102	96	-16	92	-26.5	2284	49
49-50	89	92.5	-22	87	-34	2250	50
50-51	109	100	+1°	100	+3	2253	51
51-1	90	11'	0°	11	0	2253	1 (+3' ERROR)

TRAVERSE TO CLAIM POST NE CORNER L

11-52	161	94.5	+18	90	+30	2483	52
52-53	114½	85.5	+6	85	+8	2491	53

TRAVERSE DOWN SILVER LEAF CR.

1-54	327	91.5	-18	87.5	-29	2221	54
54-55	70	18	0	18	0	2221	55
55-56	4°	99'	-20	94	-34	2187	56

No 1 ADIT

12-13	237	23					
13-14	98	23					
14-15	233	18.5					
15-16	314	20			16 FACE X-C		
15-17	265	42					
17-18	271	28					
18-19	293	33.5			19+3 TO FACE		

No 2 ADIT

21-26	262	56.5					
26-27	200	10			27 FACE X-C		
26-28	278	48			28+3 TO FACE		

No 3 ADIT

40-41	266	25			40+11 TO PORTAL		
41-42	234	27					
42-43	241	51					
43-44	244	21					
44-45	186	37			+2 TO FACE X-C		
44-46	256	53					
46-47	190	9			A47 @ FACE		

AUG 10 / 49

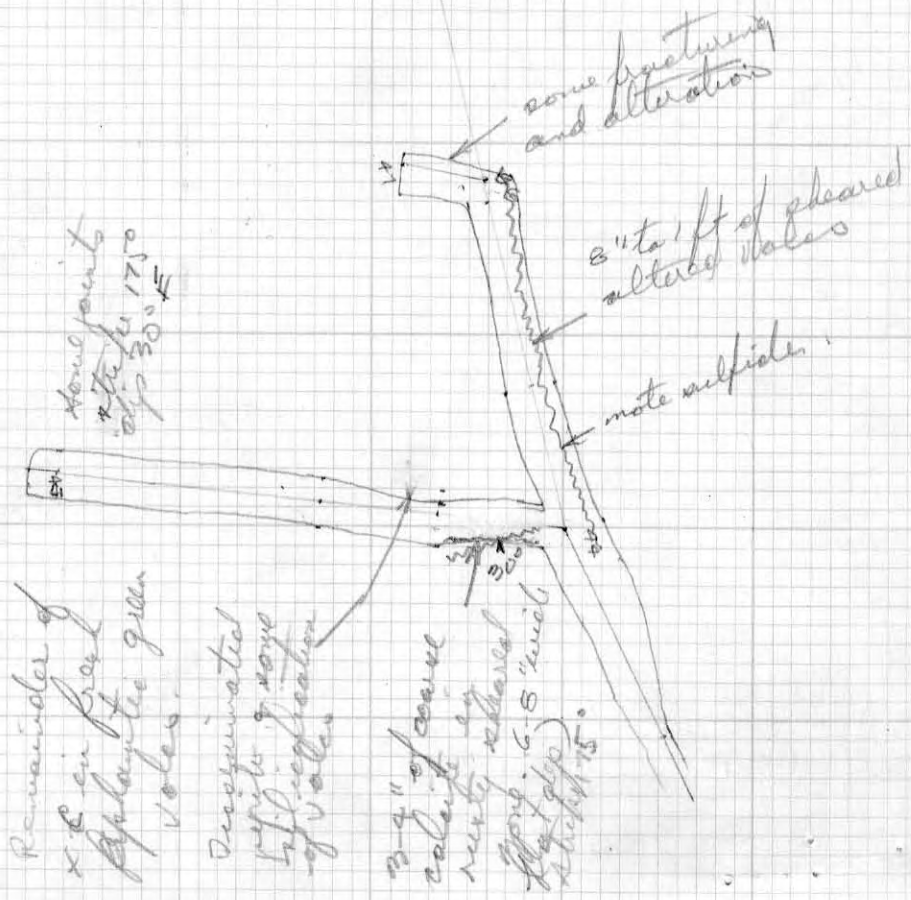
BRUNTON TAPE SURVEY

CLOUDY
SILVERLEAF M.C.

COURSE	DIST	Az.	VERTL	H.D.	V.D.	ELEVA
A1 - A2	36	95°	0	36	0 BAR	2250 1
1 - 3	100	168	+16°	95	+30	2280 3
3 - 4	59	78°	-14	57	-15	2265 4
3 - 5	99	234	+19	95	+34	2314 5
5 - 6	54	216	+24	49	+23	2337 6
6 - 7	67	227	+31	57	+36	2373 7
6 - 8	100	293	+16	95	+30	2367 8
8 - 9	53	149	+26	48	+24	2391 9
8 - 10	100	263	+29	86	+51	2418 10
10 - 11	100	282	+20	94	+35	2453 11
11 - 12	57.5	305	+12	56	+13	2466 12
12 - 20	49	318	-4	49	-4	2462 20
20 - 21	65	222	+40	50	+43	2505 21
21 - 22	49.5	290	+49	32.5	+37	2542 22
22 - 23	45.5	276	+35°	38	+27	2569 23
22 - 24	76	277	+36.5°	61	+47	2589 24
22 - 25	83	296	+34	70	+47	2589 25
25 - 29	11.5	336	+16	10	+3	2592 29
29 - 30	59.5	338	-7.5°	58	-8	2584 30
30 - 31	74	115	-37°	59	-44	2540 31
30 - 32	54.5	319	-4	54	-4	2580 32
32 - 40	41	115	0	41	0	2580 40
32 - 33	96	350	-34	79	-54	2526 33
33 - 34	54.5	57	-38	43	-34	2492 34
33 - 35	54	170	+26°	49	+24	2550 35
34 - 36	100	116°	-30	87	-51	2441 36
36 - 37	86	249	+37	68	+52	2493 37
36 - 38	92	91.5	-32.5	77	-51	2390 38

#3 ADIT SILVER LEAF M.C.
AUG 11/49 RAIN

SCALE 1/4" = 20 FT.



Home point
* 1750
30° E

some fracturing
and alteration

8" to 1 ft of glassed
altered vales

note sulfides

Remainder of
X.C. in fresh
exposed green
vales.

Disseminated
with some
of vales.

3-4" of coarse
calcite
remnants of
highly oxidized
vales. 6-8" thick
flat glass
sheet.

30°