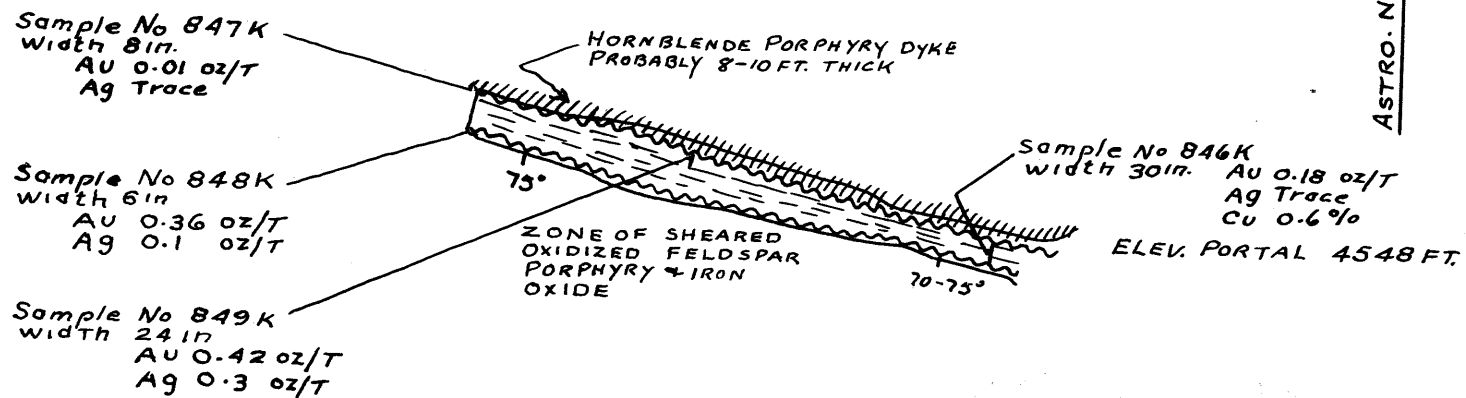
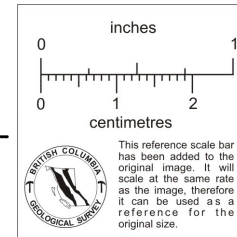


92C/16E  
92C-19



EL. CAPITAN GROUP  
COWICHAN LAKE BC.  
PLAN OF NO 1 TUNNEL  
Scale 1" = 20'  
AUG 1948 J.T.F.



Traced K.S.C.

BRUNTON + TAPE

005883

SAMPLE No 847K.  
WIDTH 8 IN  
AU 0.01 oz/T  
Ag TRACE

SAMPLE No 848K.  
WIDTH 6 IN  
AU 0.36 oz/T  
Ag 0.1 oz/T

SAMPLE No 849K  
WIDTH 24 IN.  
AU 0.42 oz/T  
Ag 0.3 oz/T

HORNBLENDE PORPHYRY DYKE  
PROBABLY 8-10 FT THICK

SAMPLE No 846K.  
WIDTH 30 IN - AU 0.18 oz/T  
Ag TRACE  
Cu 0.6%

15°  
ZONE OF SHEARED  
OXIDIZED FELDSPAR  
PORPHYRY & IRON  
OXIDE.

10-15

ELEV PORTAL 4548 FT

↑  
I  
T  
R  
O  
S  
O  
R  
Y  
S  
A

## PROPERTY FILE

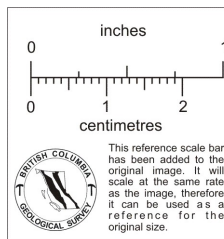
EL CAPITAN GROUP  
COWICHAN LAKE B.C.

PLAN OF NO 1 TUNNEL

SCALE 1" = 20 FT

AUG 1948

J.T.F.



BRUNTON & TAPE

1948  
Special Report  
By J. T. Fyles  
El Capitan Group  
Plan of No. 1 Tunnel