


92c/66  
92c-19

005876

Beuntan Tape Survey of #1 Tunnel  
El Capitan mine  
Δ1 Box 4560  
Scale 1" = 20'

ASTRO NORTH 

Face in fresh unfractured  
feldspar porphyry  
Both shears contain 8-10"  
of rusty gouge - sheared  
rock not quality.

Swall is sheared  
fresh feldspar  
porphyry  
width 4'

Swall is sheared but  
relatively fresh hornblende  
porphyry (swall of dyke)

width 1 1/2'

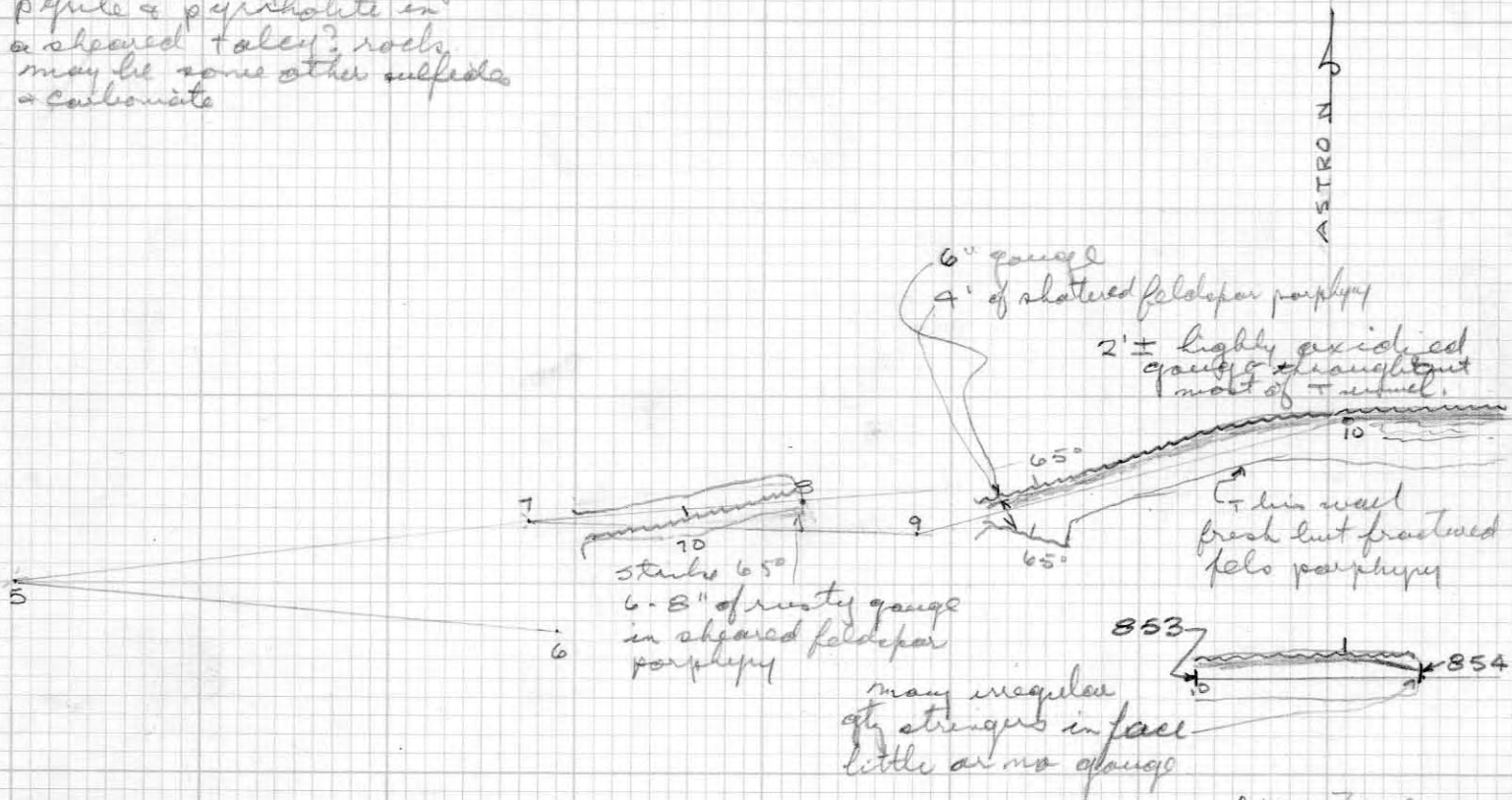
width 2'

70-75°

848K  
847K  
849K  
846K

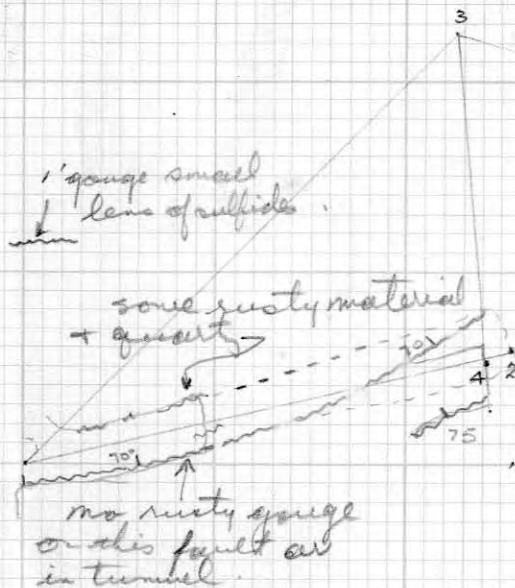
2 shears not well defined  
but appear as one wide  
more of rusty gouge  
- sheared feldspar porphyry

material on dump at S9  
contains large x-tals of  
pyrite & pyrrhotite in  
a sheared talc? rock  
may be some other sulfides  
& carbonate



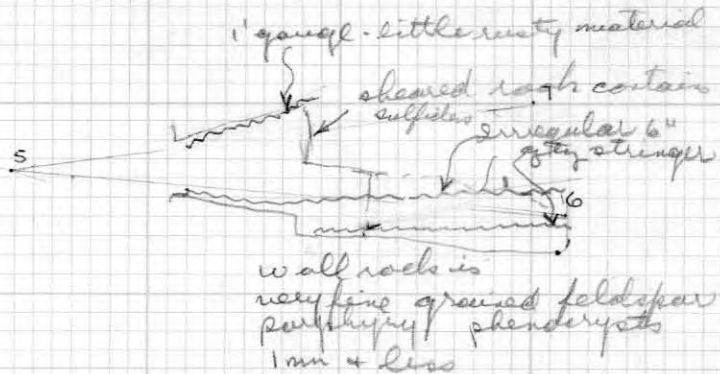
A10 - Face  
30' @ 270°

Aug 8/48



$\Delta A$  in cut showing about 1' of sheared fels porphyry some irregular qty blebs + few if any sulfides.

material on dump  $\Delta 1$  contains massive sulfides - fine pyrrhotite some chalcopyrite in un-sheared rock material also possibly a grey metallic mineral - selenite? Reported to have come from N wall near portal.



material on dump  $\Delta 5$  is qty containing pyrrhotite pyrite, some chalcopyrite some unaltered? green also contains blebs + veinlets of pyrrhotite up to  $\frac{1}{2}$ " sulfides 1-2' long.

N  
D  
O  
R  
S  
E  
N

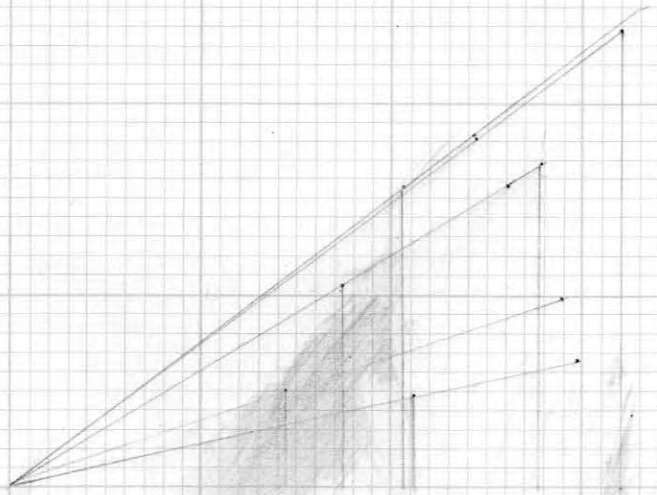
BRUNTON TAPE SURVEY  
ACE M.C. EL CAPITAN  
SCALE 1" = 20 FT

Δ	Dist	VD	HD	EL	Δ
1-3	79.5	48	64	6	1
3-4	40.2	-21	35	48	2
3-5	43	10	42	21	4
5-7	64.7	34	55	58	5
7-8	30.3	10	29	92	7
7-9	51.4	31	41	102	8

123 9

RESOLUTION OF COURSES  
BRUNTON & TAPE SURVEY  
ACE M.C. EL CAPITAN.

123 9



396  
123

Benton & T. Ape Survey  
El Capitan mine  
#2 Tunnel  
Scale 1" = 20'

aug 8/48

astro  
north



Between shears  
feldspar porphyry is  
more or less sheared  
but gangue veins  
are only 8" to 1' thick.

El Capitan  
4 claims

El Capitan 1 2 3 in E-W line  
# El Capitan

acc.

Comega 3 claims Comega, #1, #2,

Eleve #3 4350' }  
" #1 4548 } 198'  
" #2 4488 }

Face #1 is 198' above & 72' S 73° E of face #3

EL CAPITAN GROUP  
COWICHAN LAKE B.C.