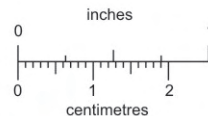
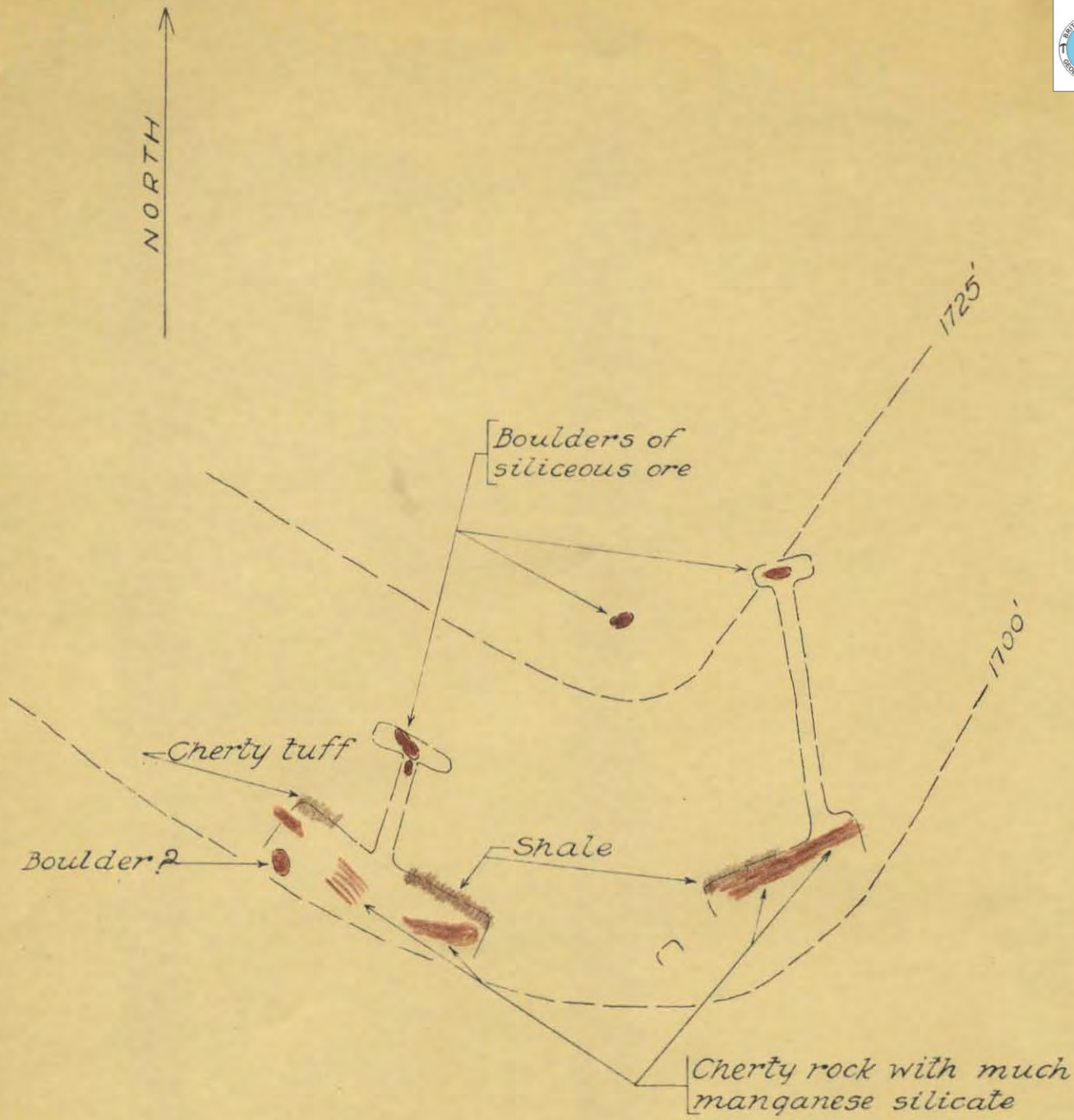


PLAN OF CUTS
MANGANESE OCCURRENCES
NORTHWEST SIDE HILL 60 CANYON

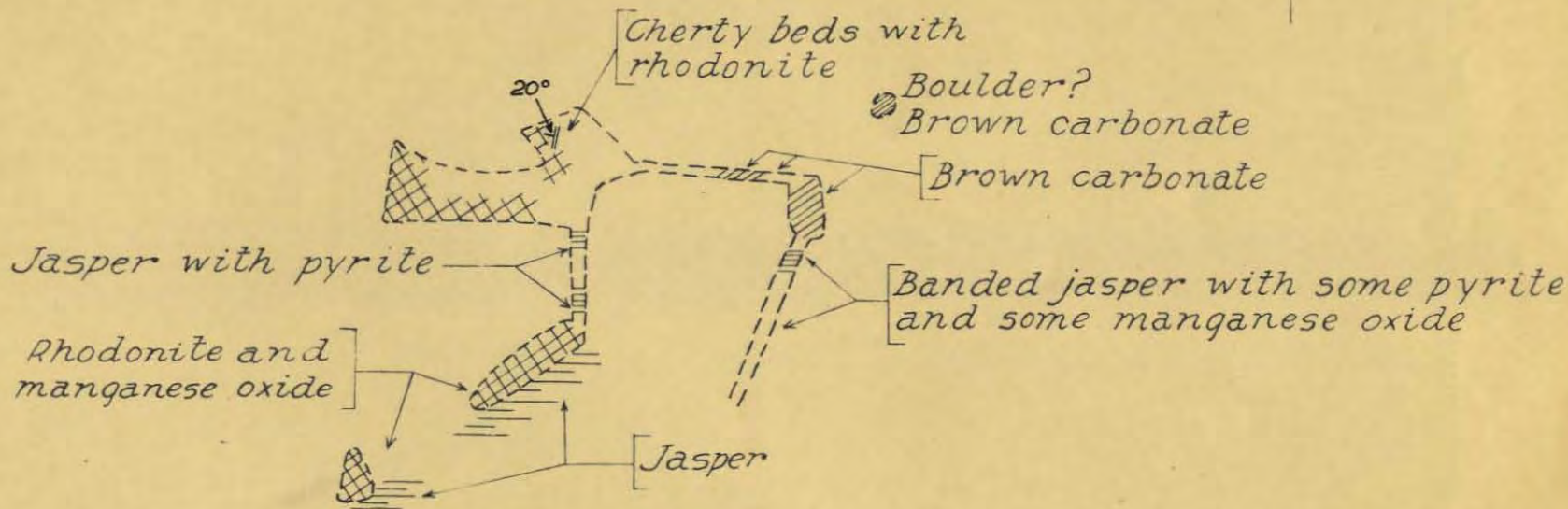


This reference scale bar has been added to the original image. It will scale at the same rate as the image, therefore it can be used as a reference for the original size.



PLAN OF CUTS
 MANGANESE OCCURRENCES
 4000' WEST OF MAIN HILL 60 WORKINGS
 SCALE: 1" = 20'

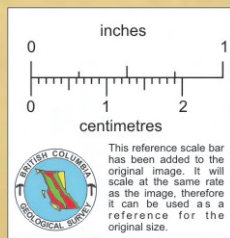
NORTH



PLAN OF STRIPPING
MANGANESE OCCURRENCE

Cottonwood Creek

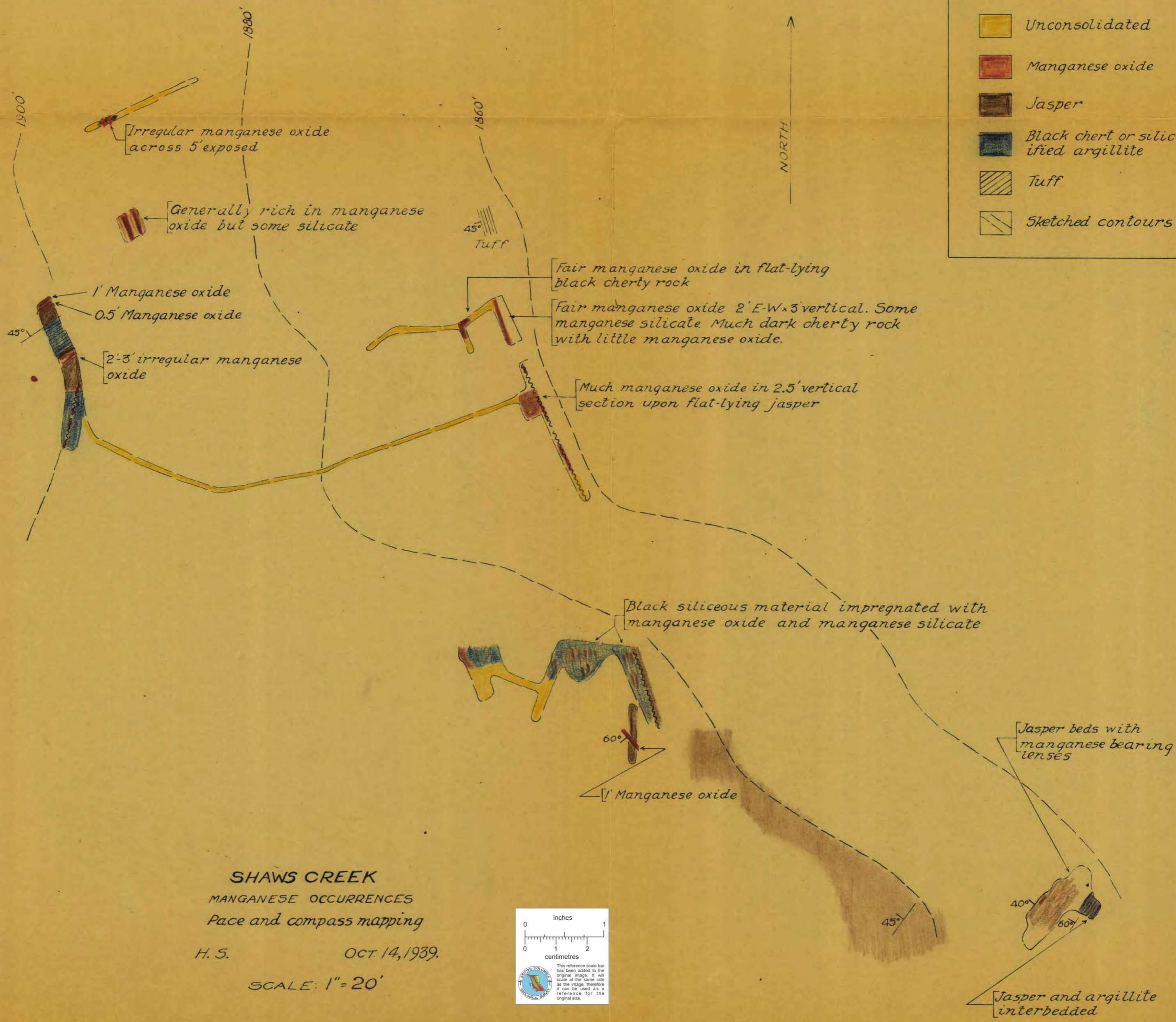
Scale: 1" = 20'



LEGEND

- Unconsolidated
- Manganese oxide
- Jasper
- Black chert or silicified argillite
- Tuff
- Sketched contours

NORTH



SHAWS CREEK
MANGANESE OCCURRENCES
Pace and compass mapping

H. S.

OCT. 14, 1939.

SCALE: 1" = 20'

