




LEGEND

EOCENE - CATFACE INTRUSIONS

Unit 5  Quartz diorite, aplitic sill/dyke

TRIASSIC TO CRETACEOUS - LEECH RIVER FORMATION \*

Unit 3  Metapelite: biotite phyllite, biotite schist, biotite-garnet schist, biotite-garnet-staurolite schist

Unit 2  Metasandstone: greywacke, massive metasandstone

Unit 1  Amphibolite: tuff, flow, chlorite phyllite

\* Note text for detailed descriptions



Corridor of gold mineralization



Geological contact: defined, projected



Fold axis: anticline, syncline



Defined fault



Geochemical in-soil gold anomaly > 20 ppb contour



Lithogeochemical gold anomaly > 10 ppb from diamond drill core

5374500 N +

BL 1000 N (Valentine)

1100 E


1000 E

800 E

600 E

400 E

200 E

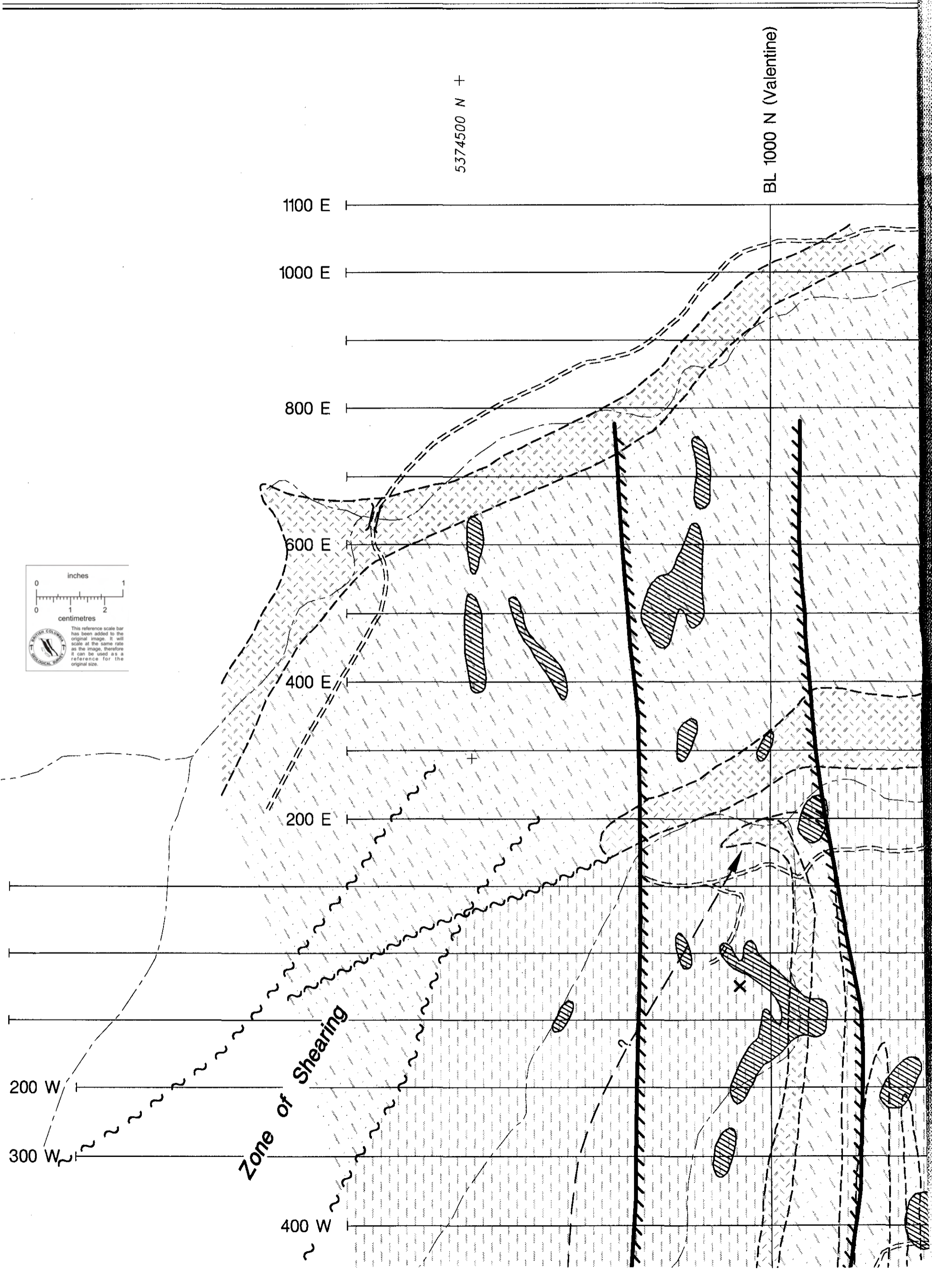


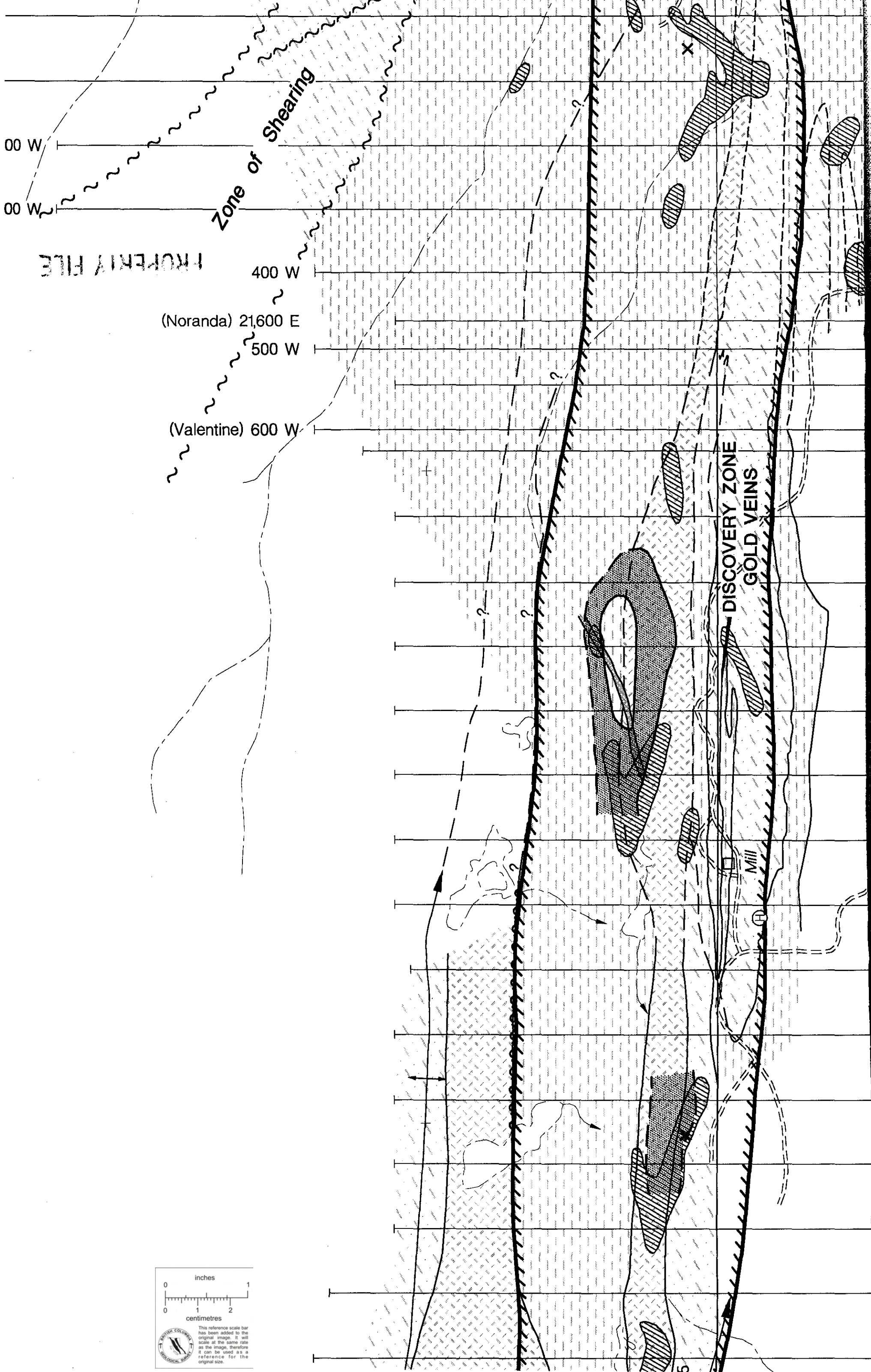
Zone of Shearing

200 W

300 W


400 W





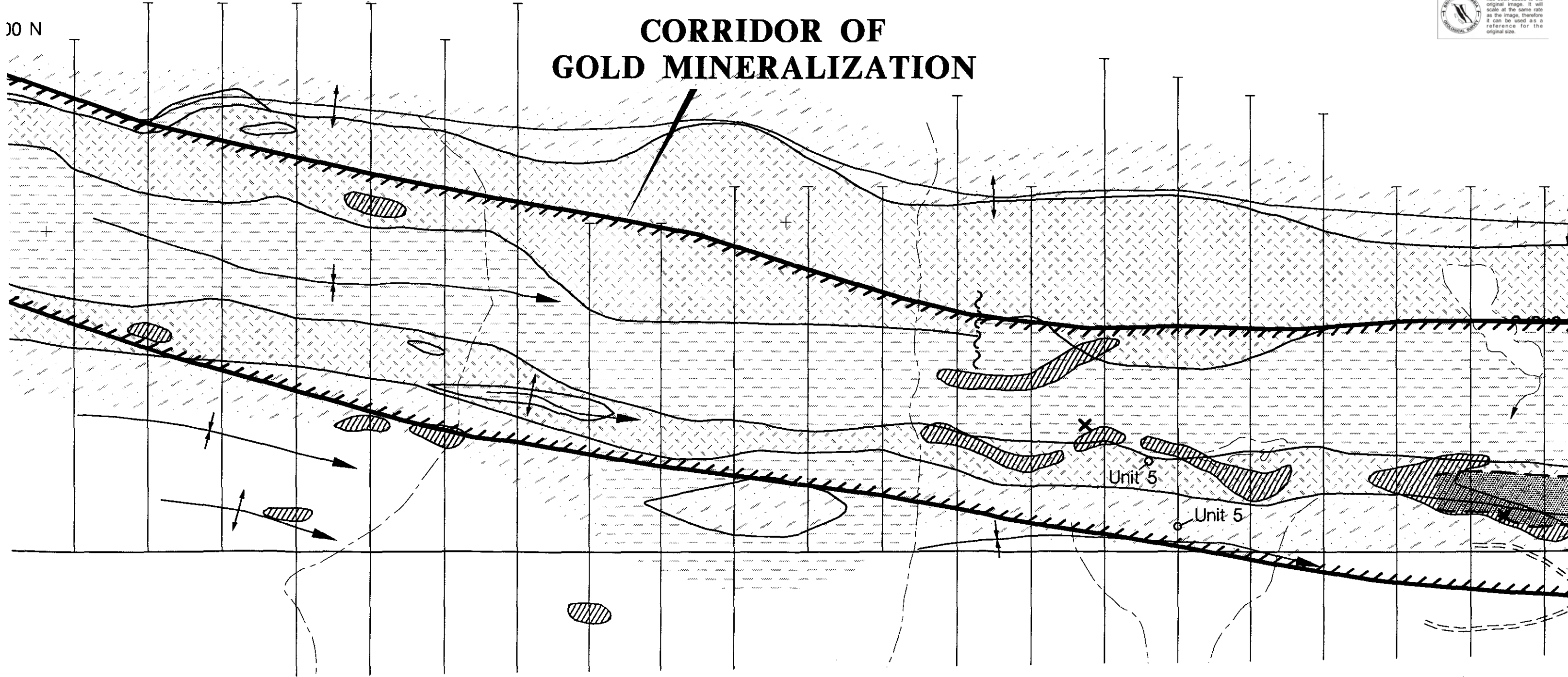


123°55'  
+

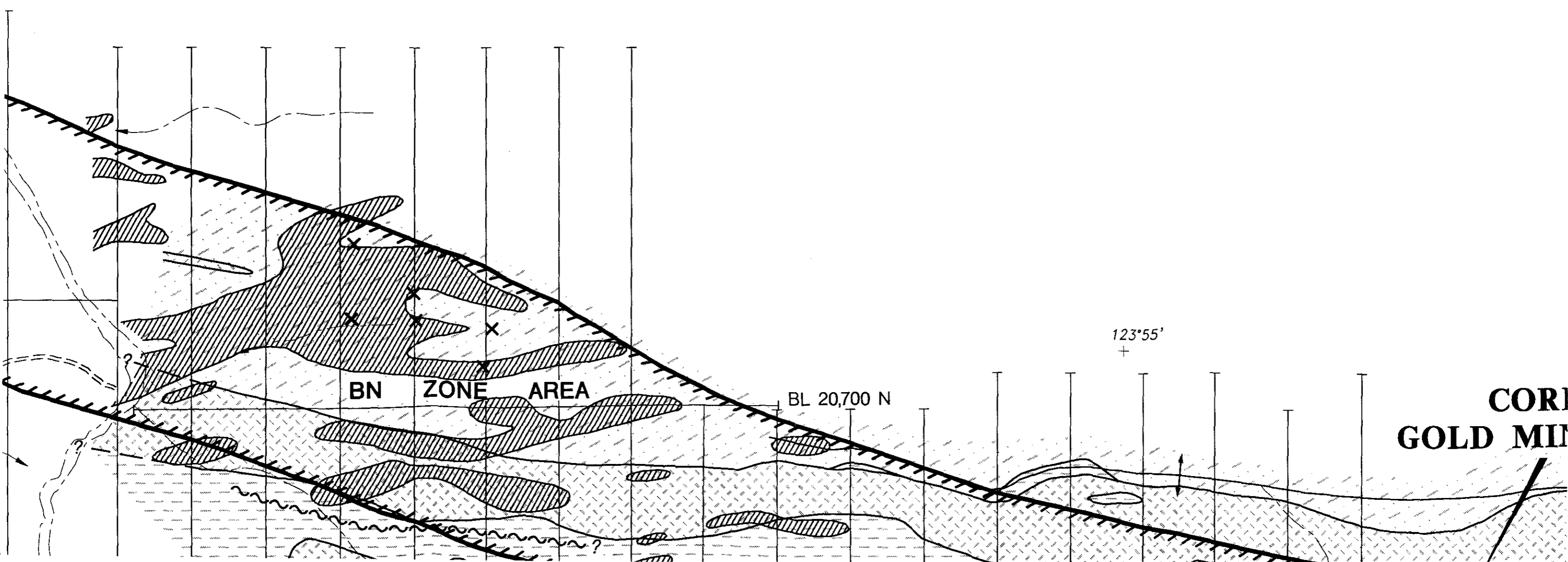



# CORRIDOR OF GOLD MINERALIZATION

10 N



# PROPERTY FILE



# PROPERTY FILE

