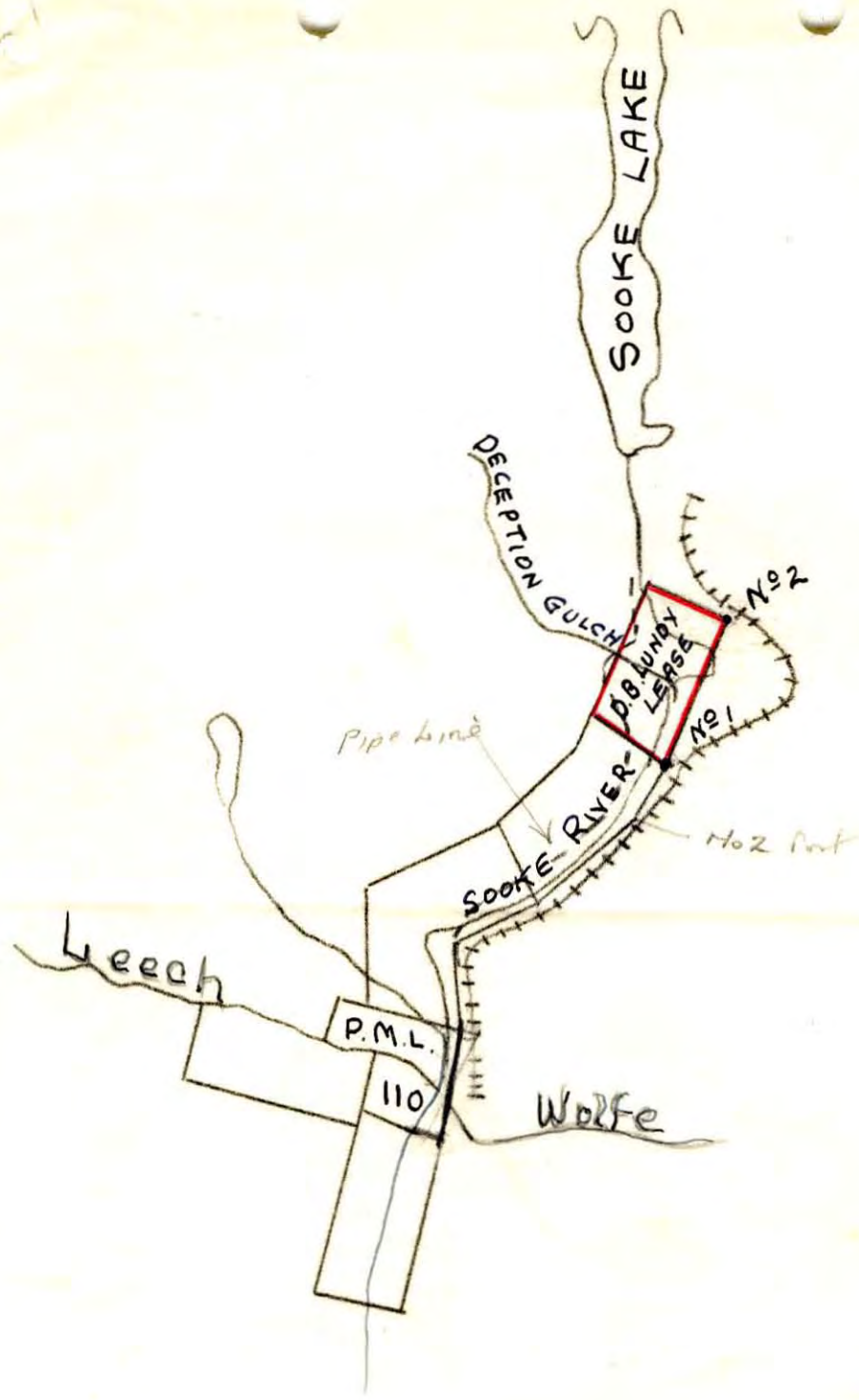



92B/5612 ^E



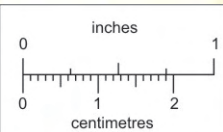
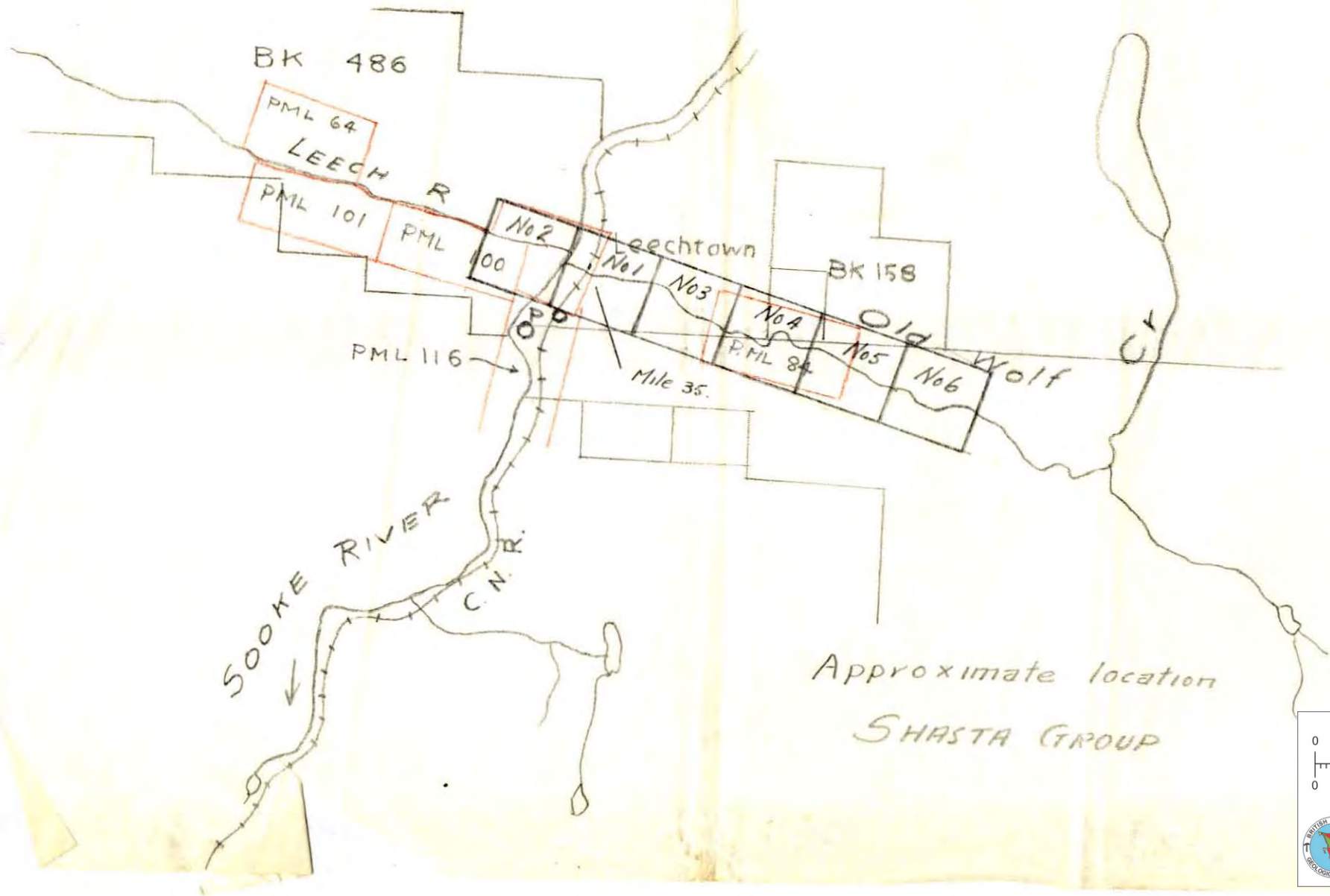
about 1/2 mi d. 1"



Covers part of R/w of Pipe line Victoria City, W.W.
May encroach on Sooke Water shed ✓ ✓

Lies within 100 25 832 and Blocks 103 8159
Malahat Dist. 92B078

005602



This reference scale bar has been added to the original image. It will scale at the same rate as the image, therefore it can be used as a reference for the original size.



SHASTA GROUP

Location: Sooke River mile 35
C. N. Railway.

Work done 1938: Stripping and cleaning surface
and working in lower shaft #2.

1939: 20 ft. shaft sinking (size 4.8 x 8.10)
Surface stripping 200 lineal feet
from 1 ft. to 10 ft. depth; 3 feet to
5 feet width. All work was done on
Shasta No. 1 Mineral Claim.

HS.